



NOAA's National Centers for Environmental Information

CLASS Data Access Tutorial

April 24, 2015



NOAA Satellite and Information Service | National Centers for Environmental Information

Table of Contents

CLASS Home Page	Page 3
Register to create a user account	Page 4
Set up your user preferences.....	Pages 5-7
Select data family to search.....	Pages 8-9
Search for data.....	Pages 10-15
Search Results page.....	Pages 16-19
Shopping Cart Page.....	Pages 20-22
Order Status Page.....	Page 23
Quick Search and Order.....	Page 24
Levels of Access Services.....	Page 25-26
Assistance and Support.....	Page 27



CLASS Home Page (www.class.noaa.gov)

NOAA HOME WEATHER OCEANS FISHERIES CHARTING SATELLITES CLIMATE RESEARCH COASTS CAREERS

NOAA

COMPREHENSIVE RETARGETABLE DATA STEWARDSHIP SYSTEM (CLASS)

SEARCH CLASS Home Login Register Help About CLASS RSS

CLASS Help All NOAA

Around CLASS

- Home
- Search for Data
- Upload Search
- Search Results
- Shopping Cart
- Order Status
- Help
- User Account
- User Profile
- User Preferences
- Advanced Options
- Download Keys
- Release Info
- Version 7.0 April 14, 2015
- Other Links
- CLASS Home
- NODC
- NCDC
- NGDC
- NESDIS
- NOAA
- DOC

Please select a product to search

GO

SEARCH FOR DATA

- Polar-orbiting Satellite
- Environmental Data
- Defense Meteorological Satellite Program
- Suomi NPP Partnership (NPP)
- Sea Surface Temperature (SST)
- RADARSAT
- Altimetry / Height Data
- Global Navigation Systems (GNSS)
- Other - Miscellaneous products in CLASS

Image source: Suomi NPP VIIRS

NEWS

Notice - New Data Available:
JPSS will now allow access to the NOAA Global Multi sensor Automated Snow/Ice map (GMASI), Northern Hemisphere and for the NOAA Global Multi sensor Automated Snow/Ice map (GMASI), Southern Hemisphere.

Attention CORS users (06/23/14):
Starting January 1, 2014, the National Geodetic Survey's CORS data archived at CLASS now includes GPS+GLONASS data for stations with GNSS-capable equipment. The GLONASS broadcast navigation file (BRDC) is also available for users at the same starting date. (GLO navigation file name example: brdc1680.14g.gz)

CORS data collections include RINEX since 1994 and raw GPS from selected CORS sites since 2004. The original at-sampling rate was retained except where there was only the 30-second decimated rate data. For more info see the CORS CLASS search page.

Attention Suomi NPP Users:
The most recent global NPP operational products are now available in daily tar files for quick and easy downloads at: <ftp://ftp-npp.class.ngdc.noaa.gov/>. Please see the **NPP help page** for instructions. Up to the most recent 85 days of data will be available for direct online access.

Suomi NPP data access status (11/25/14):
The majority of S-NPP products are now available and can be ordered through CLASS. The ones available to the public



Register to create a user account

NOAA HOME WEATHER OCEANS FISHERIES CHARTING SATELLITES CLIMATE RESEARCH COASTS CAREERS

NOAA
COMPREHENSIVE CLASS DATA
STEWARDSHIP SYSTEM (CLASS)
NATIONAL OCEANIC AND ATMOSPHERIC ADMINISTRATION

» SEARCH » CLASS Home » Login » Register » Help » About CLASS » RSS

CLASS Help All NOAA

Please select a product to search

User Profile for Guest

Member since 2000-01-01

*Last Name: *First Name:

*Password: *Verify Password:

*Email Address:

Address 1:

Address 2:

Address 3:

City: State:

Zip Code: Country: UNITED STATES

Phone: Fax:

* denotes required fields

Register Reset

All users need to register before placing orders within the CLASS system. However, you may search and browse for datasets in CLASS at anytime.

To register click on the **Register** link from the home page. The minimum required fields include your name, e-mail address and password.

Once you submit your information your user-id will appear near the top of the page. Please keep it handy for future logins.



Set up your user preferences (1)

NOAA HOME WEATHER OCEANS FISHERIES CHARTING SATELLITES CLIMATE RESEARCH COASTS CAREERS

NOAA COMPREHENSIVE LARGE ARRAY-DATA STEWARDSHIP SYSTEM (CLASS) NATIONAL OCEANIC AND ATMOSPHERIC ADMINISTRATION

» CLASS Home » Login » Register » Help » About CLASS » **RSS** CLASS Help All NOAA » SEARCH

Please select a product to search » GO

User Preferences

Please login to make changes to your User Preferences. Any changes made to the default User Preferences will not be saved.

Online Search Preferences

My default search preference is by search criteria dataset

Notification Preferences

I want to be notified by email when my order is received Yes No

I want to be notified by email when each line item is complete Yes No

I want to receive by email a summary of my order when processing is complete Yes No

I want the summary email to list all files included in my order Yes No

Advanced Options

» Download Keys

Release Info

» Version 7.0
April 14, 2015

Other Links

» CLASS Home

At some point you may wish to set up your User Preferences . The link is found to the right as shown or at the bottom of all CLASS web pages. The User Preferences include:

- Notification preferences
- Delivery preferences
- Data format preferences for AVHRR and GOES data

Set up your user preferences (2)

- » NODC
- » NCDC
- » NGDC
- » NESDIS
- » NOAA
- » DOC

Delivery Preferences

Include digital signature when available Yes No

Prepend TBM/ARS headers to my data sets Yes No

Include delivery manifest Yes No

Include checksum in delivery manifest Yes No

Deliver GOES-R metadata in a separate file Yes No

NPP companion files to deliver with data

Package Geolocation with NPP Data Products Yes No

De-aggregate NPP Data Products Yes No

*Note: VIIRS Active Fires ARP cannot package geolocation or de-aggregate.
**Note: Non-Gridded RIPs, other than IVCDB products, cannot package geolocation.

NPP companion files to deliver with software

JASON XGDR files to deliver

Include metadata file with Cal/Val Investigator Container Yes No

NCEP companion files to deliver with data

Geolocation

Auxiliary Data

ODAD

Test Data

Dataset

Metadata

Companion Data

Documentation

Delivery preferences



Set up your user preferences (3)

AVHRR Data Extraction Preferences

Datatype	Scan Line Selection	Bits/Pixel			Channel Number	Resolution	
		8	10	16		1 Km	4 Km
AVHRR_LAC	<input checked="" type="checkbox"/>	<input type="radio"/>	<input checked="" type="radio"/>	<input type="radio"/>	1 2 3 4 5	<input checked="" type="radio"/>	<input type="radio"/>
AVHRR_HRPT	<input checked="" type="checkbox"/>	<input type="radio"/>	<input checked="" type="radio"/>	<input type="radio"/>	1 2 3 4 5	<input checked="" type="radio"/>	<input type="radio"/>
AVHRR_FRAC	<input checked="" type="checkbox"/>	<input type="radio"/>	<input checked="" type="radio"/>	<input type="radio"/>	1 2 3 4 5	<input checked="" type="radio"/>	<input type="radio"/>
AVHRR_GAC	<input checked="" type="checkbox"/>	<input type="radio"/>	<input checked="" type="radio"/>	<input type="radio"/>	1 2 3 4 5	<input type="radio"/>	<input checked="" type="radio"/>

Data format preferences for AVHRR and GOES data

GVAR Data Extraction Preferences

Datatype	Subset Flag	Bits/Pixel		Channel Number	Output Format					Spatial Resolution		Map Overlay	
		Geo.	8		16	Area	NetCDF	GIF	JPG	Raw	VIS		IR
GVAR_SND	<input checked="" type="checkbox"/>	<input type="radio"/>	<input type="radio"/>	<input checked="" type="radio"/>		<input checked="" type="radio"/>	<input type="radio"/>	<input type="radio"/>	<input type="radio"/>	<input type="radio"/>	N/A	N/A	<input checked="" type="checkbox"/>
GVAR_IMG	<input checked="" type="checkbox"/>	<input type="radio"/>	<input type="radio"/>	<input checked="" type="radio"/>		<input checked="" type="radio"/>	<input type="radio"/>	<input type="radio"/>	<input type="radio"/>	<input type="radio"/>	1 2 4 8	1 2 4	<input checked="" type="checkbox"/>

Select data family to search

NOAA HOME WEATHER OCEANS FISHERIES CHARTING SATELLITES CLIMATE RESEARCH COASTS CAREERS

NOAA NATIONAL OCEANIC AND ATMOSPHERIC ADMINISTRATION

» CLASS Home » Login » Register » Help » About CLASS » RSS

CLASS Help All NOAA SEARCH

Around CLASS

- » Home
- » Search for Data
- » Upload Search
- » Search Results
- » Order Status
- » Help

User Account

- » User Profile
- » User Preferences
- Advanced Options
- » Download Keys
- Release Info
- » Version 7.0 April 14, 2015
- Other Links

Please select a product to search >>GO

Image source: Suomi NPP VIIRS

NEWS

Notice - New Data Available:
JPSS will now allow access to the NOAA Global Multi sensor Automated Snow/Ice map (GMASI), Northern Hemisphere and for the NOAA Global Multi sensor Automated Snow/Ice map (GMASI), Southern Hemisphere.

Attention CORS users (06/23/14):
Starting January 1, 2014, the National Geodetic Survey's CORS data archived at CLASS now includes GPS+GLONASS data for stations with GNSS-capable equipment. The GLONASS broadcast navigation file (BRDC) is also available for users at the same starting date. (GLO navigation file name example: brdc1680.14g.gz)

CORS data collections include RINEX since 1994 and raw GPS from selected CORS sites since 2004. The original at-sampling rate was retained except where there was only the 30-second decimated rate data. For more info see the CORS CLASS search page.

Attention Suomi NPP Users:
The most recent global NPP operational products are now available in daily tar files for quick and easy access. Please see the [NPP help page](http://ftp-npp.class.ngdc.noaa.gov/) for instructions. Up to the most recent data will be available for direct online access.

Suomi NPP data access status (11/25/14):

SEARCH FOR DATA

- Environmental Data from Polar-orbiting Satellites
- Environmental Data from Geostationary Satellites
- Defense Meteorological Satellite Program (DMSP)
- Suomi National Polar-orbiting
- Sea Surface Temperature data (SST)
- RADARSAT
- Altimetry / Sea Surface Height Data (JASON)
- Global Navigation Satellite Systems (GNSS)

Other product SEARCH

Select from the drop down menu located above the banner.

Select data family to search

NOAA HOME WEATHER OCEANS FISHERIES CHARTING SATELLITES CLIMATE RESEARCH COASTS CAREERS

NOAA COMPREHENSIVE LARGE ARRAY DATA STewardSHIP SYSTEM (CLASS) NATIONAL OCEANIC AND ATMOSPHERIC ADMINISTRATION

CLASS Home » Login » Register » Help » About CLASS » RSS CLASS Help All NOAA SEARCH

Around CLASS

- » Home
- » Search for Data
- » Upload Search
- » Search Results
- » Shopping Cart
- » Order Status
- » Help
- User Account
 - » User Profile
 - » User Preferences
- Advanced Options
 - » Download Keys
- Release Info
 - » Version 7.0 April 14, 2015
- Other Links
 - » CLASS Home
 - » NODC
 - » NCDC
 - » NGDC
 - » NESDIS
 - » NOAA
 - » DOC

Please select a product to search

- JPSS Supporting Data Release Pkg (NP_SD)
- JPSS Test Data Release Pkg (NP_TD)
- JPSS Visible Infrared Imaging Radiometer Suite Environmental Data Record (VIIRS_EDR)
- JPSS Visible Infrared Imaging Radiometer Suite Imagery Band Environmental Data Record (VIIRSI_EDR)
- JPSS Visible Infrared Imaging Radiometer Suite Intermediate Product (VIIRS_IPGD) Gridded
- JPSS Visible Infrared Imaging Radiometer Suite Intermediate Product (VIIRS_IPNG) Non-Gridded
- JPSS Visible Infrared Imaging Radiometer Suite Raw Data Record (VIIRS_RDR)
- JPSS Visible Infrared Imaging Radiometer Suite Sensor Data Record (VIIRS_SDR)**
- Jason: Ancillary Files (JASON-ANC)
- Jason: Auxiliary Files (partially restricted)(JASON-AUX)
- Jason: Level-2 Geophysical Data Records (partially restricted)(JASON-XGDR)
- Jason: NRTAVS QA Reports (JASON-QA)
- Jason: Orbit Information (JASON-ORB)
- Jason: Telemetry (restricted)(JASON-TEL)
- MIRS Daily Mapped Data (MIRS_MAP)
- MIRS Orbital Data (MIRS_ORB)
- MSPPS Mapped Data (MSPPS_FXAR)
- MSPPS Orbital Data (MSPPS_ORB)
- NCEP Weather Analyses and Forecasts Charts (NCEPWxCHTS)
- Ocean Color Data Products (OC)

Image so

NEWS

Notice - JPSS will not be available for the first time since 2014.

Attention - CORS data access (11/25/14):

Starting January 1, 2014, the National Geodetic Survey's CORS data archived at CLASS now includes GPS+GLONASS data for stations with GNSS-capable equipment. The GLONASS broadcast navigation file (BRDC) is also available for users at the same starting date. (GLO navigation file name example: brdc1680.14g.gz)

CORS data collections include RINEX since 1994 and raw GPS from selected CORS sites since 2004. The original at-sampling rate was retained except where there was only the 30-second decimated rate data. For more info see the CORS CLASS search page.

Attention Suomi NPP Users:

The most recent global NPP operational products are now available in daily tar files for quick and easy downloads at: <ftp://ftp-npp.class.ngdc.noaa.gov/>. Please see the **NPP help page** for instructions. Up to the most recent 85 days of data will be available for direct online access.

Suomi NPP data access status (11/25/14):

The majority of NPP products are now available and can be ordered through CLASS. The ones available to the public

FOR DATA

- » Total Data from Satellites
- » Total Data from Satellites
- » Meteorological Data (DMSF)
- » National Polar-orbiting Satellites (NPOES)
- » Temperature
- » Sea Surface Temperature (SST)

Global Navigation Satellite Systems (GNSS)

Select the product by highlighting it (1) and then click on the GO button to the right of the selection window (2).

Search for data – data description (1)

NOAA HOME WEATHER OCEANS FISHERIES CHARTING SATELLITES CLIMATE RESEARCH COASTS CAREERS

NOAA COMPREHENSIVE LARGE ARRAY-DATA STEWARDSHIP SYSTEM (CLASS) NATIONAL OCEANIC AND ATMOSPHERIC ADMINISTRATION

» CLASS Home » Login » Register » Help » About CLASS » **RSS** CLASS Help All NOAA » SEARCH

JPSS Visible Infrared Imaging Radiometer Suite Sensor Data Record (VIIRS_SDR) » GO

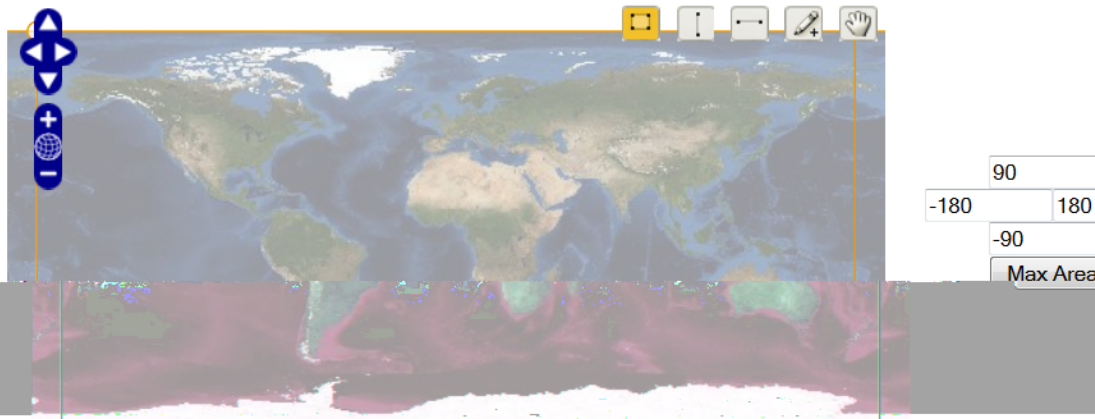
Search - VIIRS_SDR

Data Description

Visible Infrared Imaging Radiometer Suite (VIIRS) Data Records from Suomi NPP - This data family contains the raw, sensor and environmental data records from the Visible Infrared Imaging Radiometer Suite (VIIRS) on board the Suomi National Polar-orbiting Partnership (S-NPP) satellite. VIIRS is a scanning radiometer that collects visible and infrared imagery and radiometric measurements of the land, atmosphere, cryosphere, and oceans. VIIRS data is used to measure cloud and aerosol properties, ocean color, sea and land surface temperature, ice motion and temperature, fires, and Earth's albedo. VIIRS extends and improves upon a series of measurements initiated by the NOAA Advanced Very High Resolution Radiometer (AVHRR) and the NASA Moderate Resolution Imaging Spectroradiometer (MODIS).

+ Details - Metadata, Documentation

Spatial



90
-180 180
-90
Max Area

On the Search page each data Family contains a Data Description section and an expandable Details table.



Search for data – details table (2)

NOAA HOME WEATHER OCEANS FISHERIES CHARTING SATELLITES CLIMATE RESEARCH COASTS CAREERS

NOAA COMPREHENSIVE LARGE ARRAY DATA
NATIONAL OCEANIC AND ATMOSPHERIC ADMINISTRATION

» SEARCH » CLASS Home » Login » Register » Help » About CLASS » RSS

CLASS Help All NOAA

JPSS Visible Infrared Imaging Radiometer Suite Sensor Data Record (VIIRS_SDR)

Search - VIIRS_SDR

Data Description

Visible Infrared Imaging Radiometer Suite (VIIRS) Data Records from Suomi NPP - This data family contains the raw, sensor environmental data records from the Visible Infrared Imaging Radiometer Suite (VIIRS) on board the Suomi National Polar-orbiting Partner (S-NPP) satellite. VIIRS is a scanning radiometer that collects visible and infrared imagery and radiometric measurements of the atmosphere, cryosphere, and oceans. VIIRS data is used to measure cloud and aerosol properties, ocean color, sea and land surface temperature, ice motion and temperature, fires, and Earth's albedo. VIIRS extends and improves upon a series of measurements initiated by the NOAA Advanced Very High Resolution Radiometer (AVHRR) and the NASA Moderate Resolution Imaging Spectroradiometer (MODIS).

Details - Metadata, Documentation

CLASS Beginning Date	20111025	Format	HDF
Ending Date	Present	Format Version	Version 5
ISO Metadata	Complete Record	West Bounding Coordinate	-180
Related Website	S-NPP Mission Website	East Bounding Coordinate	180
Coverage	Geographic Region > Global	North Bounding Coordinate	
Satellite	Suomi NPP > Suomi National Polar-orbiting Partnership	South Bounding Coordinate	
Instruments	VIIRS > Visible Infrared Imaging Radiometer Suite	Product Documentation	S-NPP Mission Website
Update Frequency	continual		

Here is the Details table expanded showing additional information and links to metadata and documentation.

and ship and, face d by

Search for data - spatial search (3)

Below the data description and metadata table many searches include a map tool to perform spatial searches. You can draw your area of interest using your mouse. Alternatively, you can enter your boundary coordinates in the boxes to the right of the map tool.

Search for data – temporal search (4)

Temporal

(maximum range is 366 days)

Start Date
(format: YYYY-MM-DD) 2015-04-19 

Start Time (UTC)
(format: HH:MM:SS) 12:00:00

End Date
(format: YYYY-MM-DD) 2015-04-21 

End Time (UTC)
(format: HH:MM:SS) 21:00:00

Specify the range of the times for: Each Day Or The Entire Range Of Days

Advanced Search

Datatype


Sensor Data Record

- VIIRS Day Night Band SDR (public 02/07/2012)
- VIIRS Imagery Band 01 SDR (public 02/07/2012)
- VIIRS Imagery Band 02 SDR (public 02/07/2012)
- VIIRS Imagery Band 03 SDR (public 02/07/2012)
- VIIRS Imagery Band 04 SDR (public 02/07/2012)
- VIIRS Imagery Band 05 SDR (public 02/07/2012)
- VIIRS Moderate Resolution Band 01 SDR (public 02/07/2012)
- VIIRS Moderate Resolution Band 02 SDR (public 02/07/2012)
- VIIRS Moderate Resolution Band 03 SDR (public 02/07/2012)
- VIIRS Moderate Resolution Band 04 SDR (public 02/07/2012)
- VIIRS Moderate Resolution Band 05 SDR (public 02/07/2012)
- VIIRS Moderate Resolution Band 06 SDR (public 02/07/2012)
- VIIRS Moderate Resolution Band 07 SDR (public 02/07/2012)
- VIIRS Moderate Resolution Band 08 SDR (public 02/07/2012)
- VIIRS Moderate Resolution Band 09 SDR (public 02/07/2012)
- VIIRS Moderate Resolution Band 10 SDR (public 02/07/2012)

Node

- Ascending
- Descending
- Either

Satellite

S-NPP 

- VIIRS Moderate Resolution Band 11 SDR (public 02/07/2012)
- VIIRS Moderate Resolution Band 12 SDR (public 02/07/2012)
- VIIRS Moderate Resolution Band 13 SDR (public 02/07/2012)
- VIIRS Moderate Resolution Band 14 SDR (public 02/07/2012)
- VIIRS Moderate Resolution Band 15 SDR (public 02/07/2012)
- VIIRS Moderate Resolution Band 16 SDR (public 02/07/2012)

Select this for searching within a time interval for consecutive dates.

Enter date range and time range. If searching for a specific time each day select **Each Day** button as shown.



Search for data – product selection (5)

Advanced Search

Datatype
Sensor Data Record

- VIIRS Day Night Band SDR (public 02/07/2012)
- VIIRS Imagery Band 01 SDR (public 02/07/2012)
- VIIRS Imagery Band 02 SDR (public 02/07/2012)
- VIIRS Imagery Band 03 SDR (public 02/07/2012)
- VIIRS Imagery Band 04 SDR (public 02/07/2012)
- VIIRS Imagery Band 05 SDR (public 02/07/2012)
- VIIRS Imagery Band 06 SDR (public 02/07/2012)
- VIIRS Imagery Band 07 SDR (public 02/07/2012)
- VIIRS Imagery Band 08 SDR (public 02/07/2012)
- VIIRS Imagery Band 09 SDR (public 02/07/2012)
- VIIRS Imagery Band 10 SDR (public 02/07/2012)
- VIIRS Imagery Band 11 SDR (public 02/07/2012)
- VIIRS Imagery Band 12 SDR (public 02/07/2012)
- VIIRS Imagery Band 13 SDR (public 02/07/2012)
- VIIRS Imagery Band 14 SDR (public 02/07/2012)
- VIIRS Imagery Band 15 SDR (public 02/07/2012)
- VIIRS Imagery Band 16 SDR (public 02/07/2012)

Node

- Ascending
- Descending
- Equator Crossing

Satellite
S-NPP

Geolocation

- VIIRS Day Night Band SDR Ellipsoid
- VIIRS Image Bands SDR Ellipsoid
- VIIRS Image Bands SDR Ellipsoid Terrain
- VIIRS Moderate Bands SDR Geoloc
- VIIRS Moderate Bands SDR Terrain

Satellite
S-NPP

VIIRS Moderate Resolution Band 02 SDR (public 02/07/2012)

VIIRS Moderate Resolution Band 03 SDR (public 02/07/2012)

VIIRS Moderate Resolution Band 04 SDR (public 02/07/2012)

VIIRS Moderate Resolution Band 05 SDR (public 02/07/2012)

VIIRS Moderate Resolution Band 06 SDR (public 02/07/2012)

VIIRS Moderate Resolution Band 07 SDR (public 02/07/2012)

VIIRS Moderate Resolution Band 08 SDR (public 02/07/2012)

VIIRS Moderate Resolution Band 09 SDR (public 02/07/2012)

VIIRS Moderate Resolution Band 10 SDR (public 02/07/2012)

VIIRS Moderate Resolution Band 11 SDR (public 02/07/2012)

VIIRS Moderate Resolution Band 12 SDR (public 02/07/2012)

VIIRS Moderate Resolution Band 13 SDR (public 02/07/2012)

VIIRS Moderate Resolution Band 14 SDR (public 02/07/2012)

VIIRS Moderate Resolution Band 15 SDR (public 02/07/2012)

VIIRS Moderate Resolution Band 16 SDR (public 02/07/2012)

Please note! You do not need to select S-NPP geolocation files. CLASS by default will package them with the data.

Then select datatypes with a checkmark. You can select a Node for polar-orbiting data.



Search for data – initiating your search (6)

Option 1 → to place small order after reviewing inventory and granule metadata, including browse images when available.

Option 2 → to place large order without reviewing inventory or granule (file) metadata.

Now you are ready to place your search for actual datasets.

At the bottom of each Search page there will be two types of searches . For option 1, clicking on the **Search** button will allow you to retrieve an inventory of files from which you can select a limited number of files to order and also the opportunity to view file level metadata .

For option 2, clicking on the **Quick Search & Order** button will allow you to by-pass the inventory listings and to go directly to the Shopping Cart page to place your order. Option 2 will also enable you to place larger orders.

Also, below the search buttons you will have an opportunity to save your search criteria to your local machine for future searches. This comes in handy for placing frequent orders of the same datatypes and spatial extents and satellite-ids.

The final option includes searching on known values such as file name, granule id and orbit number. This tutorial will not explore this option for now.

Search Results page – inventory listing (1)

NOAA HOME WEATHER OCEANS FISHERIES CHARTING SATELLITES CLIMATE RESEARCH COASTS CAREERS NOAA

NOAA COMPREHENSIVE LARGE ARRAY-DATA STEWARDSHIP SYSTEM (CLASS) NATIONAL OCEANIC AND ATMOSPHERIC ADMINISTRATION

» CLASS Home » Logout » Help » About CLASS » RSS CLASS Help All NOAA » SEARCH

JPPS Visible Infrared Imaging Radiometer Suite Sensor Data Record (VIIRS_SDR) » GO

Data Product Search Results - VIIRS_SDR

(click here for a printable listing)

Recently Searched Data Sets: VIIRS_SDR » GO

Currently you have an estimated 240 hit(s) out of 1347879 entries.
There are 0 (VIIRS_SDR) items in your shopping cart. The shopping cart limit is 100.

Shopping Cart: Goto Cart Update Select Page Unselect All Jump to time interval... Prev Page Next Page

View Details	Shopping Cart	Inventory ID	Satellite	Datatype	Start Date/Time	End Date/Time	Dataset Name	Begin Orb Num
View	<input type="checkbox"/>	824053273	NPP	VIIRS Moderate Resolution Band 06 Sensor Data Records (VIIRSM6SDR)	2015-04-15 16:57:13.666	2015-04-15 17:02:54.057	SVM06_npp_d20150415_t1657136_e1702540_b17952_c20150415230254704353_noaa_ops.h5	17952
View	<input type="checkbox"/>	824053313	NPP	VIIRS Moderate Resolution Band 07 Sensor Data Records (VIIRSM7SDR)	2015-04-15 16:57:13.666	2015-04-15 17:02:54.057	SVM07_npp_d20150415_t1657136_e1702540_b17952_c20150415230254704563_noaa_ops.h5	17952
View	<input type="checkbox"/>	824055693	NPP	VIIRS Day Night Band Sensor Data Records (VIIRSDNSDR)	2015-04-15 16:57:13.666	2015-04-15 17:02:54.057	SVDNB_npp_d20150415_t1657136_e1702540_b17952_c20150415230254704970_noaa_ops.h5	17952
View	<input type="checkbox"/>	824055813	NPP	VIIRS Moderate Resolution Band 04 Sensor Data Records (VIIRSM4SDR)	2015-04-15 16:57:13.666	2015-04-15 17:02:54.057	SVM04_npp_d20150415_t1657136_e1702540_b17952_c20150415230254704353_noaa_ops.h5	17952

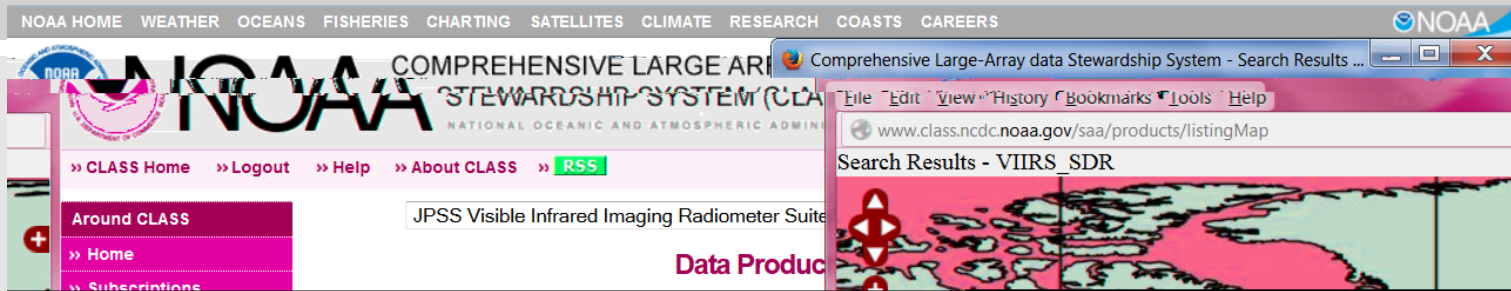
» Download Keys
» Release Info
» Version 7.0 April 14, 2015
» Other Links
» CLASS Home
» NODC
» NOAA
» DOC

After clicking on the **Search** button (option 1) you will see a listing of datasets (files or granules) and other information. Ten datasets are displayed at a time.

The entire inventory listing can be printed from the link above the results table (see arrow).



Search Results page – Generate Map (2)



On searches performed on polar-orbiting datasets where a region of the globe was selected, the search results page will include a feature to view swaths on a map. The **Generate Map** button will allow you to see the geographic placement of each file in relation to your search area, which is highlighted in a dashed yellow line.



Search Results page – Detailed Display (3)

NOAA HOME WEATHER OCEANS FISHERIES CHARTING SATELLITES CLIMATE RESEARCH COASTS CAREERS

NOAA COMPREHENSIVE LARGE ARRAY DATA STEWARDSHIP SYSTEM (CLASS) NATIONAL OCEANIC AND ATMOSPHERIC ADMINISTRATION

SEARCH » CLASS Home » Logout » Help » About CLASS » RSS CLASS Help All NOAA

Around CLASS

- » Home
- » Subscriptions
- » Archive Manager
- » Search for Data
- » Upload Search
- » Search Results
- » Shopping Cart
- » Order Status
- » Help
- User Account
 - » User Profile
 - » User Preferences
- Advanced Options
 - » Download Keys
- Release Info
 - » Version 7.0
April 14, 2015
- Other Links
 - » CLASS Home
 - » NODC
 - » NCDC
 - » NGDC
 - » NESDIS
 - » NOAA

JPSS Visible Infrared Imaging Radiometer Suite Sensor Data Record (VIIRS_SDR)

In Shopping Cart Prev Back to Summary Next

Data Set Detailed Display:

Inventory ID	824056083
UUID	f2f4e646-e3c6-11e4-90f1-5cf3fcb8d878
Satellite	NPP
Instrument Short Name	VIIRS
Datatype	VIIRS Moderate Resolution Band 07 Sensor Data Reco
Start Date/Time	2015-04-15 17:02:55.286
End Date/Time	2015-04-15 17:08:35.676
Dataset Name	SVM07_npp_d20150415_t1702552_e1708356_b17952_c20150415230835770104_noaa_ops.h5
Dataset Size	40587602
Ingest Date/Time	2015-04-15 23:27:14
Ingest Status	COMPLETE_A
Operational Mode	NPP Normal Operations, VIIRS Operational
Beginning Orbit Number	17952
Ascending/Descending Indicator	Ascending
Product Type	SVM07
Data Type Family	VIIRS_SDR
Collection Short Name	VIIRS-M7-SDR
Ancillary Type Tasked	

Clicking on the **View Details** column on the results page will give you more metadata on the particular file selected. From this page the file can be added to the shopping cart for ordering.

In the case for AVHRR and GOES Imager datasets you can preview a set of browse images at the bottom of the **Detailed Display** page.



Search Results page – selecting files (4)

NOAA HOME WEATHER OCEANS FISHERIES CHARTING SATELLITES CLIMATE RESEARCH COASTS CAREERS

NOAA COMPREHENSIVE LARGE ARRAY-DATA STEWARDSHIP SYSTEM (CLASS) NATIONAL OCEANIC AND ATMOSPHERIC ADMINISTRATION

» CLASS Home » Login » Register » Help » About CLASS » RSS

CLASS Help All NOAA SEARCH

JPSS Visible Infrared Imaging Radiometer Suite Sensor Data Record (VIIRS_SDR) GO

Data Product Search Results - VIIRS_SDR

(click here for a printable listing)

Recently Searched Data Sets: VIIRS_SDR GO

Currently you have an estimated 336 hit(s) out of 1347545 entries.
There are 0 (VIIRS_SDR) items in your shopping cart. The shopping cart limit is 100.

Generate Map

Shopping Cart: **Goto Cart** Update Select Page Unselect All

Jump to time interval... Prev Page Next Page

View Details	Shopping Cart	Inventory ID	Satellite	Datatype	Start Date/Time	End Date/Time	Dataset Name	Beginning Orbit Number
<input type="button" value="View"/>	<input checked="" type="checkbox"/>	824501243	NPP	VIIRS Moderate Resolution Band 03 Sensor Data Records (VIIRSM3SDR)	2015-04-16 16:45:25.013	2015-04-16 16:51:05.404	SVM03_npp_d20150416_t1645250_e1651054_b17966_c20150416225105780158_noaa_ops.h5	17966
<input type="button" value="View"/>	<input type="checkbox"/>	824501413	NPP	VIIRS Moderate Resolution Band 07 Sensor Data Records (VIIRSM7SDR)	2015-04-16 16:45:25.013	2015-04-16 16:51:05.404	SVM07_npp_d20150416_t1645250_e1651054_b17966_c20150416225105780895_noaa_ops.h5	17966
<input type="button" value="View"/>	<input type="checkbox"/>	824502023	NPP	VIIRS Moderate Resolution Band 04 Sensor Data Records (VIIRSM4SDR)	2015-04-16 16:45:25.013	2015-04-16 16:51:05.404	SVM04_npp_d20150416_t1645250_e1651054_b17966_c201504162251057803	17966
<input type="button" value="View"/>	<input checked="" type="checkbox"/>	824502173	NPP	VIIRS Day Night Band Sensor Data Records (VIIRSDNSDR)	2015-04-16 16:45:25.013	2015-04-16 16:51:05.404	SVDNB_npp_d20150416_t1645250_e1651054_b17966_c201504162251056679	17966
<input type="button" value="View"/>	<input type="checkbox"/>	824527713	NPP	VIIRS Moderate Resolution Band 04 Sensor Data Records (VIIRSM4SDR)	2015-04-16 18:16:27.367	2015-04-16 18:22:07.757	SVM04_npp_d20150416_t181627367_e182207757_b17967_c201504162251059030	17967
<input type="button" value="View"/>	<input type="checkbox"/>	824501243	NPP	VIIRS Moderate Resolution Band 03 Sensor Data Records (VIIRSM3SDR)	2015-04-16 16:45:25.013	2015-04-16 16:51:05.404	SVM03_npp_d20150416_t1645250_e1651054_b17966_c20150416225105780158_noaa_ops.h5	17966

» CLASS Home
» NODC
» NCDC
» NGDC
» NESDIS
» NOAA
» DOC

Once your selections are made as indicated by the check marks for each file in the **Shopping Cart** column, click on the **Goto Cart** button as shown.



Shopping Cart page (1)

NOAA HOME WEATHER OCEANS FISHERIES CHARTING SATELLITES CLIMATE RESEARCH COASTS CAREERS

NOAA COMPREHENSIVE LARGE ARRAY DATA STEWARDSHIP SYSTEM (CLASS)

» SEARCH » CLASS Home » Logout » Help » About CLASS » **RSS** CLASS Help All NOAA

» GO

Around CLASS

- » Home
- » Subscriptions
- » Archive Manager
- » Search for Data
- » Upload Search
- » Search Results
- » Shopping Cart
- » Order Status
- » Help

User Account

- » User Profile
- » User Preferences

Advanced Options

- » Download Keys

Release Info

- » Version 7.0
April 14, 2015

Other Links

- » CLASS Home
- » NODC
- » NCDC
- » NGDC
- » NESDIS
- » NOAA

Please select a product to search

Shopping Cart

Total size of selected data sets: 81,089,807 Bytes You will be notified at: public.user@noaa.gov
 Number of data sets: 2 Order Comment:

Advanced Options

PlaceOrder Commit Changes Remove All Reset

VIIRS_SDR

VIIRS_SDR Results VIIRS_SDR Search

Order	Dataset Name
<input checked="" type="checkbox"/>	Click on a dataset name to see the dataset details
<input checked="" type="checkbox"/>	VIIRSM3SDR SVM03_npp_d20150416_ t1645250_e1651054_b1 7966_c20150416225105 780158_noaa_ops.h5
<input checked="" type="checkbox"/>	VIIRSM7SDR SVM07_npp_d20150416_ t1645250_e1651054_b1 7966_c20150416225105 780895_noaa_ops.h5

Now you are ready to place your order on the **Shopping Cart** page. Remember that all orders placed in CLASS are free for electronic download.

For some datasets, such as GOES-Imager data, users can select another output delivery format.



Shopping Cart page – Advanced Options (2)

The screenshot shows the NOAA CLASS Shopping Cart page. At the top, there is a navigation bar with links for NOAA HOME, WEATHER, OCEANS, FISHERIES, CHARTING, SATELLITES, CLIMATE, RESEARCH, COASTS, and CAREERS. The NOAA logo is in the top right corner. Below the navigation bar is a search bar and a menu with links: CLASS Home, Logout, Help, About CLASS, and RSS. There are also radio buttons for CLASS Help and All NOAA. A sidebar on the left contains a list of navigation options, with 'Advanced Options' highlighted in blue. The main content area shows the 'Shopping Cart' section with the following information: Total size of selected data sets: 81,089,807 Bytes; Number of data sets: 2; You will be notified at: publicuser@anymail.com; Order Comment: (empty field). Below this is the 'Advanced Options' section, which is highlighted in blue. It includes: Include delivery manifest: Yes No; Include checksum in delivery manifest: Yes No; NPP companion files to deliver with data: (empty field); Package Geolocation with NPP Data Products: Yes No; De-aggregate NPP Data Products: Yes No. There are buttons for PlaceOrder, Commit Changes, and Remove All. Below the advanced options is the 'VIIRS_SDR' section, which includes a table with columns for Order and Dataset Name. The table has one row with a checked checkbox in the Order column and the dataset name 'VIIRSM3SDR SVM03_npp_d20150416_'. A text box on the right side of the page contains the following text: 'Shopping Cart page with Advanced Options shown. For most S-NPP datasets the data will be packaged with geolocation files as the default option upon delivery. Also, similar S-NPP datatypes sharing the same geolocation file will be packaged together. This reduces redundancy and volume.'

Shopping Cart page with Advanced Options shown. For most S-NPP datasets the data will be packaged with geolocation files as the default option upon delivery. Also, similar S-NPP datatypes sharing the same geolocation file will be packaged together. This reduces redundancy and volume.



Shopping Cart page – CLASS order confirmation (3)

NOAA HOME WEATHER OCEANS FISHERIES CHARTING SATELLITES CLIMATE RESEARCH COASTS CAREERS NOAA

COMPREHENSIVE LARGE ARRAY DATA STEWARDSHIP SYSTEM (CLASS)

» SEARCH » CLASS Home » Logout » Help » About CLASS » RSS CLASS Help All NOAA

» GO

Around CLASS

- » Home
- » Subscriptions
- » Archive Manager
- » Search for Data
- » Upload Search
- » Search Results
- » Shopping Cart
- » Order Status
- » Help

User Account

- » User Profile
- » User Preferences

Advanced Options

- » Download Keys

Release Info

- » Version 7.0
April 14, 2015

Other Links

- » CLASS Home
- » NODC

Please select a product to search

Shopping Cart

Confirmation:

Thank you for placing your order with the Comprehensive Large-Array data Stewardship System.

Your confirmation number is: **1777918814**.

When data becomes available, you will be notified at this address: Axel.Graumann@noaa.gov.

If you have placed a large order, please allow more than 48 hours for delivery of your data. If your order is not delivered within 5 business days, please contact the **CLASS Help Desk**. You may check the status of your order at any time by clicking on the **Order Status** link.

Data Usage Survey

We are collecting information on data usage. This is a voluntary survey. What will be the primary use of the product/service?

Education Scientific research Business Personal Legal Other

Success! Your order is placed and will be ready within 24-48 hours depending on the size of the order. You will receive a notification by e-mail with the details of your order.

On the left side you may click on the **Order Status** link to check on the progress of your order.

A second e-mail is issued when your order is ready with download instructions. Both ftp and http access are provided.

Order Status page – details of order status

NOAA HOME WEATHER OCEANS FISHERIES CHARTING SATELLITES CLIMATE RESEARCH COASTS CAREERS

NOAA COMPREHENSIVE LARGE ARRAY-DATA STEWARDSHIP SYSTEM (CLASS) NATIONAL OCEANIC AND ATMOSPHERIC ADMINISTRATION

» CLASS Home » Logout » Help » About CLASS » **RSS** CLASS Help All NOAA SEARCH

Around CLASS

- » Home
- » Subscriptions
- » Archive Manager
- » Search for Data
- » Upload Search
- » Search Results
- » Shopping Cart
- » Order Status**
- » Help
- User Account
 - » User Profile
 - » User Preferences
 - Advanced Options
 - » Download Keys
 - Release Info
 - » Version 7.0
April 14, 2015
 - Other Links
 - » CLASS Home
 - » NODC
 - » NCDC
 - » NGDC
 - » NESDIS
 - » NOAA

Please select a product to search **GO**

Details for Order Number 1777918814

[Go Back to Order Summary List](#)

Order Number:	1777918814		
Order Type:	User interface	Date and Time:	2015-04-21 18:09:51
Order Status:	Order in Progress	Email Address:	public.user@anymail.com
Total Items:	1		
Available Items:	0	Available Percent:	0%
Delivered Items:	0	Delivered Percent:	0%
Failed Items:	0	Failed Percent:	0%
Estimated Size (Bytes):	176672172	Real Size (Bytes):	0
Order Summary Notification:	Yes	Item Notification:	No
Include Delivery Manifest:	Yes	Manifest Status:	In Progress
Order Comment:	VIIRS SDR Order		

Currently showing **25** results.
[10](#) | [25](#) | [50](#) | [100](#) | [250](#) | [500](#) | [1000](#)

This order contains 3 datasets

Line Item	Dataset Name	Time of Last Activity	Status	Download
1909845954	Pending	2015-04-21 18:21:57	Retrieving	
	Pending	2015-04-21 18:21:57	Retrieving	
	Pending	2015-04-21 18:21:57	Retrieving	

Under the **Order Status** link you will find a list of your recently placed orders along with the status of each order down to the file level.

If you have any cause for concern or have a question regarding your order please contact the CLASS Help Desk (class.help@noaa.gov)



Shopping Cart from Quick Search & Order

NOAA HOME WEATHER OCEANS FISHERIES CHARTING SATELLITES CLIMATE RESEARCH COASTS CAREERS NOAA

COMPREHENSIVE LARGE AREA DATA
NOAA STEWARDSHIP SYSTEM (CLASS)
NATIONAL CENTERS FOR ENVIRONMENTAL INFORMATION

» SEARCH » CLASS Home » Logout » Help » About CLASS » RSS CLASS Help All NOAA

GO

Around CLASS

- » Home
- » Subscriptions
- » Archive Manager
- » Search for Data
- » Upload Search
- » Search Results
- » Shopping Cart
- » Order Status
- » Help

User Account

- » User Profile
- » User Preferences

Advanced Options

- » Download Keys

Release Info

- » Version 7.0
April 14, 2015

Other Links

- » CLASS Home
- » NODC
- » NCDC
- » NGDC
- » NESDIS
- » NOAA
- » DOC

Please select a product to search

Shopping Cart

Total size of selected data sets: 65,287,457,245 Bytes You will be notified at: public.user@anymail.com
Number of data sets: 1836 Order Comment: VIIRS SDR Large order

+ Advanced Options

PlaceOrder Commit Changes Remove

Quick Search Criteria for VIIRS_SDR
Estimated 1836 hits. Estimated size 65,287,457,245 Bytes

Datatype	VIIRS_SDR
Datatype	VIIRS_SDR
Datatype	VIIRS_SDR
Datatype	VIIRS_SDR
Node	
Northern Latitude:	
Southern Latitude:	
Eastern Longitude:	
Western Longitude:	
Start Date:	2015-04-14
Start Time: (Times apply for each day.)	00:00:00
End Date:	2015-04-14
End Time:	23:59:59

Delivery Preferences to be applied are set User P

By clicking on the **Quick Search & Order** button on the Search page, you will be taken to the **Shopping Cart** page, by-passing the inventory results page. This action will enable you to place large orders more quickly.

You will get a summary of the order, including number of files in the order, estimated volume (bytes), and your quick search criteria. See Levels of Access Services (next page) for more details on maximum file limits for large orders.

Levels of Access Services - Orders (1)

CLASS order types:	Average completion time	Average File Limit	Contact the CLASS Help Desk?
Ad hoc orders (Use Search button to obtain inventory)	Usually within 12 to 24 hours	Up to 500 files	No
Large orders (use Quick Search & Order button to skip inventory)	24 to 48 hours	1000 to 3000	No
Block orders (use Quick Search & Order button)	> 48 hours	3000 to 6000	Yes
Subscription (standing orders)	< 6-7 hours	No limit	Yes

Levels of Access Services – FTP (2)

CLASS provides daily tar files containing publicly available S-NPP products (excluding the Raw Data Records) for easy anonymous FTP download at:

<ftp://ftp-npp.class.ngdc.noaa.gov/>

- Most recent 85 days
- 76 datatypes (including Geolocation files)
- Data are compressed and “tar”-ed by datatype
- Sorted by date/instrument-processing level/product
- Includes manifest files (xml format)
- No registration required!

Assistance and Support

For questions regarding access in CLASS please contact:

class.help@noaa.gov

Also, see the CLASS Help section for more information and FAQ's

