

Several rounds of thunderstorms have produced major flash flooding on the southeast side of Evansville and adjacent portions of Warrick county in Indiana and Henderson county in northwest Kentucky.


Flash Flood Warnings were issued for Vanderburgh county at 225 PM...Warrick county at 239 PM and Henderson county at 306 PM.

NWUS53 KPAH 130150
LSRPAH


PRELIMINARY LOCAL STORM REPORT...SUMMARY
NATIONAL WEATHER SERVICE
850 PM CDT TUE SEP 12 2006

..TIME...	...EVENT...	...CITY LOCATION...	...LAT.LON...
..DATE...	...MAG....	..COUNTY LOCATION..ST..	...SOURCE....
	..REMARKS..		
0300 PM 09/12/2006	FLASH FLOOD	HENDERSON HENDERSON	37.84N 87.58W KY LAW ENFORCEMENT
	LOCAL LAW ENFORCEMENT OFFICIALS REPORTED THAT HIGHWAY 41 NORTH OF HENDERSON HAS WATER OVER IT...CAUSING TRAFFIC TO BECOME BACKED UP OR STOPPED. HIGHWAY 60 EAST HAS 6-8 INCHES OF WATER OVER IT NEAR THE VIADUCT HEADING OUT OF HENDERSON INTO BASKETT.		
0309 PM 09/12/2006	FLASH FLOOD	NEWBURGH WARRICK	37.95N 87.40W IN TRAINED SPOTTER
	SPOTTER REPORTS CONTINUED AND INCREASING FLOODING IN THE NEWBURGH AREA. HIGHWAY 66 HAS UP TO 2 FT. OF WATER OVER IT AT SOME POINTS. ON RUFFIAN LANE...OFF OF HIGHWAY 66 IN NEWBURGH...WATER WAS BEGINNING TO EFFECT HOUSES.		
0323 PM 09/12/2006	FLASH FLOOD	EVANSVILLE VANDERBURGH	37.98N 87.54W IN EMERGENCY MNGR
	ASSISTANT EMERGENCY MANAGER REPORTS THAT ABOUT 30 WATER RESCUES HAVE BEEN CONDUCTED...INCLUDING A FEW SCHOOL BUSES. FLOOD CONDITIONS CONTINUE TO WORSEN.		
0323 PM 09/12/2006	FLASH FLOOD	EVANSVILLE VANDERBURGH	37.98N 87.54W IN EMERGENCY MNGR
	UPDATE...SEVERAL BUSES STALLED WITH 4-5 FEET OF WATER IN THEM. NUMEROUS ROADS BARRICADED. ESTIMATED THAT 50 CARS WILL NEED TO BE TOWED.		
0433 PM 09/12/2006	FLASH FLOOD	NEWBURGH WARRICK	37.95N 87.40W IN TRAINED SPOTTER
	STILL ALOT OF HIGH WATER COVERING MANY ROADWAYS. MANY ROADS HAVE 2 FT OF WATER COVERING THEM. WATER TAKING A LONG TIME TO RECEDE. SPOTTER HAD 3.78 INCHES OF RAIN SINCE MIDNIGHT...WITH 2.70 INCHES OF THAT HAD FALLEN FROM NOON UNTIL 430 PM.		
0438 PM 09/12/2006	FLASH FLOOD	EVANSVILLE VANDERBURGH	37.98N 87.54W IN TRAINED SPOTTER
	WATER IS STILL ENTERING HOMES IN LOW AREAS AND MANY VEHICLES REMAINED STALLED IN FLOODED INTERSECTIONS IN THE EVANSVILLE AREA.		
0805 PM 09/12/2006	FLASH FLOOD	EVANSVILLE VANDERBURGH	37.98N 87.54W IN EMERGENCY MNGR
	UPDATE...STILL ONGOING FLOODING PROBLEMS ON THE EAST AND SOUTHEAST SIDES OF EVANSVILLE THIS EVENING. EMA REPORTS 10 TO 12 FEET OF WATER IN ABOUT 10 HOUSES ACROSS THE AREA. NUMEROUS ROADS AND INTERSECTIONS STILL HAVE UP TO 4 FEET OF WATER OVER THEM IN PLACES.		

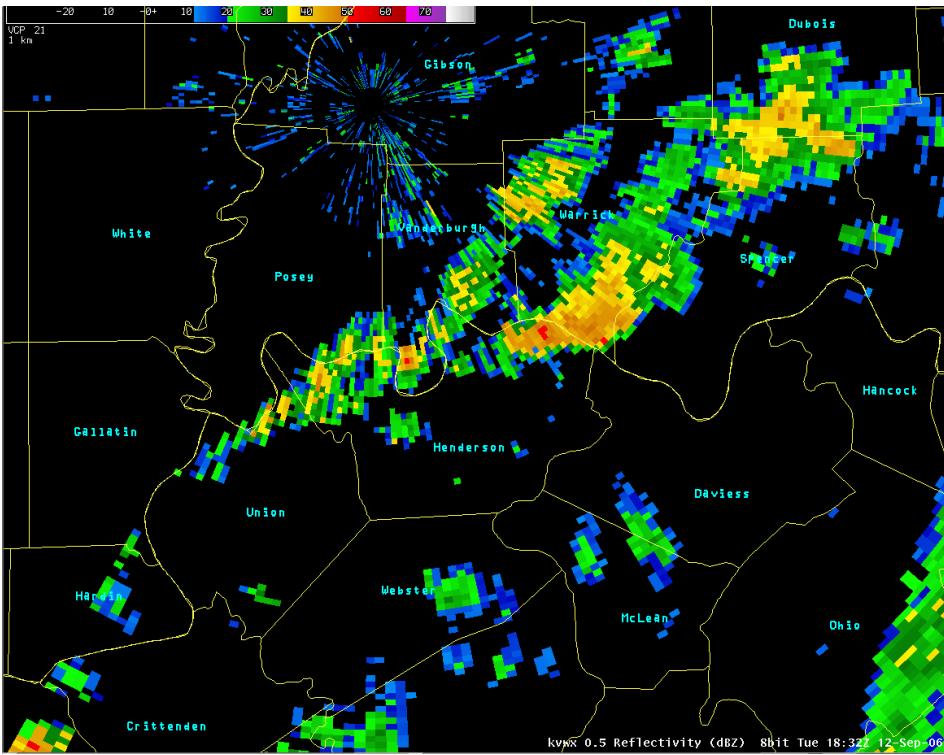
Here are a series of radar images from KVWX (Evansville Radar) from the afternoon hours on September 12th.



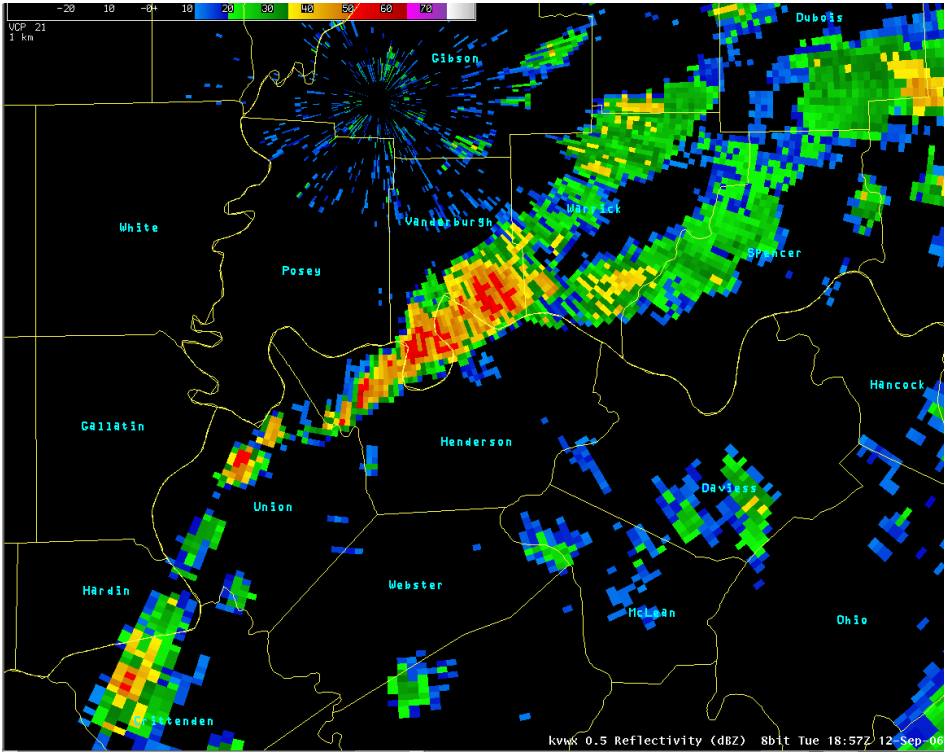
This is a 3 hour rainfall estimate from KVWX radar from 100pm-400pm.




KVWX radar image at 100 pm CDT.




KVWX radar image at 132 pm CDT.



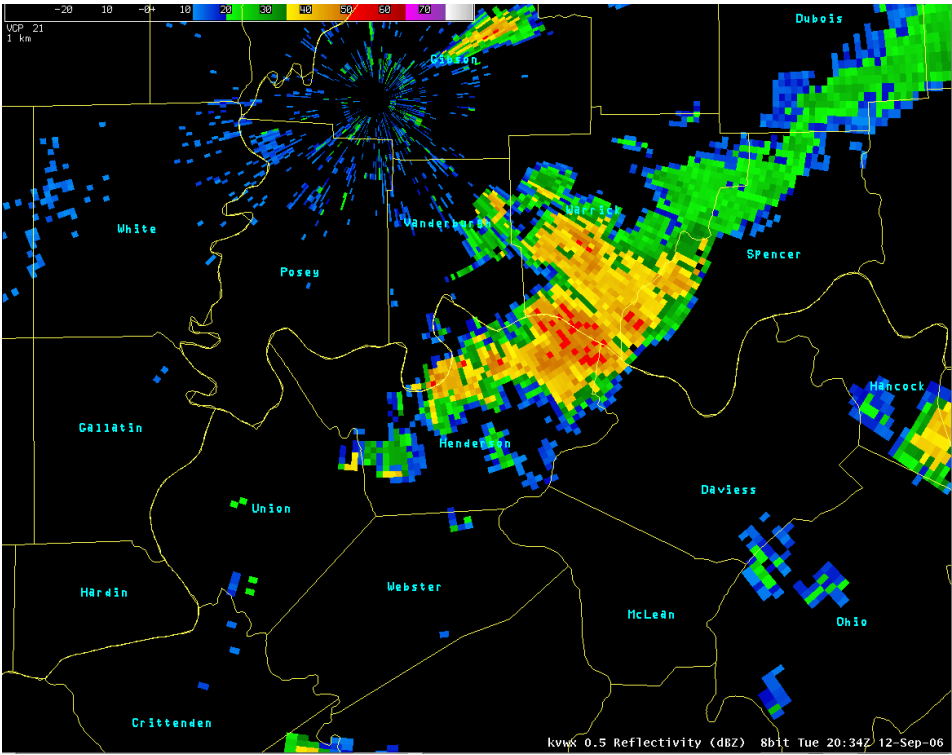
KVWX radar image at 157 pm CDT.



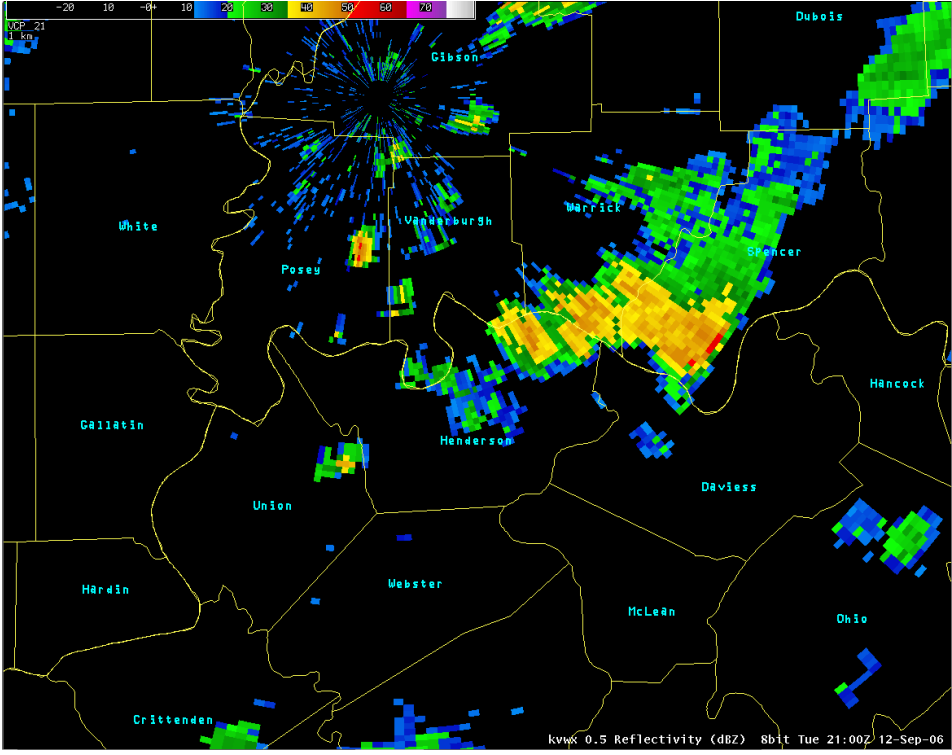
KVWX radar image at 229 pm CDT.



KVWX radar image at 302 pm CDT.



KVWX radar image at 334 pm CDT.



KVWX radar image at 400 pm CDT.

The following Evansville flood photos are courtesy of Kris Conner...



