

APRIL 3rd, 2007 SEVERE WEATHER RECAP

A line of severe thunderstorms moved through most of the Lower Ohio Valley during the afternoon and evening of April 3, 2007. Numerous reports of large hail were received by the National Weather Service, along with isolated wind damage. Flash flooding was also an issue. The storm system actually began up in Nebraska the night before and eventually started to move into the region during the mid afternoon hours on April 3. This storm system brought to an end a long period of above normal temperatures in the Lower Ohio Valley.

This event was well forecasted with a moderate risk posted by the Storm Prediction Center earlier that morning. A tornado watch was issued for the entire region around Noon. Eighty three warnings were issued by the National Weather Service Office in Paducah. The first was issued for Jefferson county, Illinois at 227 PM CDT, and the last severe thunderstorm warnings, which were for Christian and Todd Counties expired at 830 PM CDT.

Four flash flood warnings were issued during the event for the counties of Vanderburgh, IN, Muhlenberg, KY, Caldwell, KY, and Hopkins, KY.

Complete list of Warnings and Local Storm Reports:

Note: all time are in Coordinated Universal Time (UTC) which is 5 hours ahead of Central Daylight Time (CDT).

WARNINGS ISSUED

WARNING	COUNTY	ISSUED	EXPIRED
SEVERE THUNDERSTORM	JEFFERSON, IL	04/03/2007 19:27 UTC	04/03/2007 20:15 UTC
SEVERE THUNDERSTORM	PERRY, IL	04/03/2007 19:49 UTC	04/03/2007 20:30 UTC
SEVERE THUNDERSTORM	CARTER, MO	04/03/2007 19:55 UTC	04/03/2007 20:45 UTC
SEVERE THUNDERSTORM	WABASH, IL	04/03/2007 20:01 UTC	04/03/2007 20:30 UTC
SEVERE THUNDERSTORM	WAYNE, IL	04/03/2007 20:02 UTC	04/03/2007 20:45 UTC
SEVERE THUNDERSTORM	PERRY, MO	04/03/2007 20:05 UTC	04/03/2007 20:45 UTC
SEVERE THUNDERSTORM	WAYNE, MO	04/03/2007 20:16 UTC	04/03/2007 21:00 UTC
SEVERE THUNDERSTORM	JACKSON, IL	04/03/2007 20:23 UTC	04/03/2007 21:15 UTC
SEVERE THUNDERSTORM	FRANKLIN, IL	04/03/2007 20:27 UTC	04/03/2007 21:15 UTC
SEVERE THUNDERSTORM	JEFFERSON, IL	04/03/2007 20:27 UTC	04/03/2007 21:15 UTC
SEVERE THUNDERSTORM	PERRY, IL	04/03/2007 20:31 UTC	04/03/2007 21:15 UTC
SEVERE THUNDERSTORM	RIPLEY, MO	04/03/2007 20:39 UTC	04/03/2007 21:30 UTC
SEVERE THUNDERSTORM	EDWARDS, IL	04/03/2007 20:40 UTC	04/03/2007 21:30 UTC
SEVERE THUNDERSTORM	WABASH, IL	04/03/2007 20:40 UTC	04/03/2007 21:30 UTC
SEVERE THUNDERSTORM	CARTER, MO	04/03/2007 20:42 UTC	04/03/2007 21:30 UTC
SEVERE THUNDERSTORM	WAYNE, IL	04/03/2007 20:45 UTC	04/03/2007 21:00 UTC
SEVERE THUNDERSTORM	HAMILTON, IL	04/03/2007 20:52 UTC	04/03/2007 21:30 UTC
SEVERE THUNDERSTORM	WHITE, IL	04/03/2007 20:52 UTC	04/03/2007 21:30 UTC
SEVERE THUNDERSTORM	BUTLER, MO	04/03/2007 20:55 UTC	04/03/2007 22:00 UTC
SEVERE THUNDERSTORM	WAYNE, MO	04/03/2007 20:55 UTC	04/03/2007 22:00 UTC
SEVERE THUNDERSTORM	BOLLINGER, MO	04/03/2007 20:58 UTC	04/03/2007 21:45 UTC
SEVERE THUNDERSTORM	JACKSON, IL	04/03/2007 21:05 UTC	04/03/2007 21:45 UTC

SEVERE THUNDERSTORM	GIBSON, IN	04/03/2007 21:11 UTC	04/03/2007 22:00 UTC
SEVERE THUNDERSTORM	SPENCER, IN	04/03/2007 21:21 UTC	04/03/2007 21:45 UTC
SEVERE THUNDERSTORM	WHITE, IL	04/03/2007 21:23 UTC	04/03/2007 22:15 UTC
SEVERE THUNDERSTORM	WILLIAMSON, IL	04/03/2007 21:25 UTC	04/03/2007 22:30 UTC
SEVERE THUNDERSTORM	RIPLEY, MO	04/03/2007 21:28 UTC	04/03/2007 22:15 UTC
SEVERE THUNDERSTORM	BUTLER, MO	04/03/2007 21:28 UTC	04/03/2007 22:15 UTC
SEVERE THUNDERSTORM	POSEY, IN	04/03/2007 21:28 UTC	04/03/2007 22:15 UTC
SEVERE THUNDERSTORM	VANDEBURGH, IN	04/03/2007 21:38 UTC	04/03/2007 22:30 UTC
SEVERE THUNDERSTORM	JACKSON, IL	04/03/2007 21:42 UTC	04/03/2007 22:00 UTC
SEVERE THUNDERSTORM	UNION, IL	04/03/2007 21:45 UTC	04/03/2007 22:30 UTC
SEVERE THUNDERSTORM	WARRICK, IN	04/03/2007 21:48 UTC	04/03/2007 22:30 UTC
SEVERE THUNDERSTORM	STODDARD, MO	04/03/2007 21:50 UTC	04/03/2007 22:30 UTC
SEVERE THUNDERSTORM	SALINE, IL	04/03/2007 21:51 UTC	04/03/2007 22:30 UTC
SEVERE THUNDERSTORM	JOHNSON, IL	04/03/2007 21:58 UTC	04/03/2007 23:00 UTC
SEVERE THUNDERSTORM	HENDERSON, KY	04/03/2007 22:00 UTC	04/03/2007 22:45 UTC
SEVERE THUNDERSTORM	UNION, KY	04/03/2007 22:00 UTC	04/03/2007 22:45 UTC
SEVERE THUNDERSTORM	GALLATIN, IL	04/03/2007 22:12 UTC	04/03/2007 23:00 UTC
FLASH FLOOD	VANDEBURGH, IN	04/03/2007 22:15 UTC	04/04/2007 02:15 UTC
SEVERE THUNDERSTORM	NEWMADRID, MO	04/03/2007 22:17 UTC	04/03/2007 23:00 UTC
SEVERE THUNDERSTORM	CAPE GIRARDEAU, MO	04/03/2007 22:20 UTC	04/03/2007 23:00 UTC
SEVERE THUNDERSTORM	WEBSTER, KY	04/03/2007 22:21 UTC	04/03/2007 23:00 UTC
SEVERE THUNDERSTORM	POPE, IL	04/03/2007 22:26 UTC	04/03/2007 23:15 UTC
SEVERE THUNDERSTORM	STODDARD, MO	04/03/2007 22:39 UTC	04/03/2007 23:15 UTC
SEVERE THUNDERSTORM	MASSAC, IL	04/03/2007 22:43 UTC	04/03/2007 23:30 UTC
SEVERE THUNDERSTORM	PULASKI, IL	04/03/2007 22:43 UTC	04/03/2007 23:30 UTC
SEVERE THUNDERSTORM	BALLARD, KY	04/03/2007 22:43 UTC	04/03/2007 23:30 UTC
SEVERE THUNDERSTORM	MCCRACKEN, KY	04/03/2007 22:43 UTC	04/03/2007 23:30 UTC
SEVERE THUNDERSTORM	MISSISSIPPI, MO	04/03/2007 22:46 UTC	04/03/2007 23:15 UTC
SEVERE THUNDERSTORM	LIVINGSTON, KY	04/03/2007 22:46 UTC	04/03/2007 23:30 UTC
SEVERE THUNDERSTORM	CRITTENDEN, KY	04/03/2007 22:46 UTC	04/03/2007 23:30 UTC
SEVERE THUNDERSTORM	HARDIN, IL	04/03/2007 22:46 UTC	04/03/2007 23:30 UTC
SEVERE THUNDERSTORM	DAVIESS, KY	04/03/2007 22:48 UTC	04/03/2007 23:45 UTC
SEVERE THUNDERSTORM	HOPKINS, KY	04/03/2007 22:48 UTC	04/03/2007 23:45 UTC
SEVERE THUNDERSTORM	MCCLEAN, KY	04/03/2007 22:48 UTC	04/03/2007 23:45 UTC
SEVERE THUNDERSTORM	CARLISLE, KY	04/03/2007 22:50 UTC	04/03/2007 23:30 UTC
SEVERE THUNDERSTORM	MARSHALL, KY	04/03/2007 22:53 UTC	04/03/2007 23:45 UTC

SEVERE THUNDERSTORM	CALLOWAY, KY	04/03/2007 23:03 UTC	04/03/2007 23:45 UTC
SEVERE THUNDERSTORM	GRAVES, KY	04/03/2007 23:03 UTC	04/03/2007 23:45 UTC
TORNADO	CALLOWAY, KY	04/03/2007 23:10 UTC	04/03/2007 23:45 UTC
SEVERE THUNDERSTORM	MISSISSIPPI, MO	04/03/2007 23:11 UTC	04/04/2007 00:00 UTC
SEVERE THUNDERSTORM	HICKMAN, KY	04/03/2007 23:11 UTC	04/04/2007 00:00 UTC
SEVERE THUNDERSTORM	MUHLENBERG, KY	04/03/2007 23:23 UTC	04/04/2007 00:30 UTC
SEVERE THUNDERSTORM	CALDWELL, KY	04/03/2007 23:32 UTC	04/04/2007 00:30 UTC
SEVERE THUNDERSTORM	LYON, KY	04/03/2007 23:32 UTC	04/04/2007 00:30 UTC
SEVERE THUNDERSTORM	TRIGG, KY	04/03/2007 23:32 UTC	04/04/2007 00:30 UTC
SEVERE THUNDERSTORM	MCCRACKEN, KY	04/03/2007 23:34 UTC	04/04/2007 00:15 UTC
SEVERE THUNDERSTORM	BALLARD, KY	04/03/2007 23:34 UTC	04/04/2007 00:15 UTC
SEVERE THUNDERSTORM	GRAVES, KY	04/03/2007 23:34 UTC	04/04/2007 00:15 UTC
SEVERE THUNDERSTORM	CALLOWAY, KY	04/03/2007 23:44 UTC	04/04/2007 00:00 UTC
SEVERE THUNDERSTORM	CHRISTIAN, KY	04/03/2007 23:50 UTC	04/04/2007 00:30 UTC
SEVERE THUNDERSTORM	TODD, KY	04/03/2007 23:50 UTC	04/04/2007 00:30 UTC
SEVERE THUNDERSTORM	MARSHALL, KY	04/03/2007 23:51 UTC	04/04/2007 00:30 UTC
SEVERE THUNDERSTORM	CALLOWAY, KY	04/03/2007 23:55 UTC	04/04/2007 00:30 UTC
SEVERE THUNDERSTORM	LIVINGSTON, KY	04/04/2007 00:06 UTC	04/04/2007 00:30 UTC
FLASH FLOOD	MUHLENBERG, KY	04/04/2007 00:10 UTC	04/04/2007 03:15 UTC
FLASH FLOOD	HOPKINS, KY	04/04/2007 00:10 UTC	04/04/2007 03:15 UTC
FLASH FLOOD	CALDWELL, KY	04/04/2007 00:10 UTC	04/04/2007 03:15 UTC
SEVERE THUNDERSTORM	CHRISTIAN, KY	04/04/2007 00:26 UTC	04/04/2007 01:30 UTC
SEVERE THUNDERSTORM	TODD, KY	04/04/2007 00:26 UTC	04/04/2007 01:30 UTC
SEVERE THUNDERSTORM	CALDWELL, KY	04/04/2007 00:28 UTC	04/04/2007 01:00 UTC
SEVERE THUNDERSTORM	TRIGG, KY	04/04/2007 00:28 UTC	04/04/2007 01:00 UTC

STORM REPORTS

REPORT	COUNTY	LOCATION	REPORTED BY	DATE
HAIL - E1.75 INCH	JEFFERSON	MOUNT VERNON	LAW ENFORCEMENT	04/03/2007 19:44 UTC
HAIL - E1.00 INCH	JEFFERSON	1 NE MOUNT VERNON	TRAINED SPOTTER	04/03/2007 19:59 UTC
HAIL - M1.75 INCH	CARTER	FREEMONT	POST OFFICE	04/03/2007 20:15 UTC
HAIL - E1.00 INCH	PERRY	PINCKNEYVILLE	LAW ENFORCEMENT	04/03/2007 20:16 UTC
HAIL - M1.00 INCH	PERRY	PINCKNEYVILLE	TRAINED SPOTTER	04/03/2007 20:25 UTC
HAIL - E0.75 INCH	JACKSON	CAMPBELL HILL	TRAINED SPOTTER	04/03/2007 20:26 UTC

HAIL - E0.75 INCH	WAYNE	FAIRFIELD	TRAINED SPOTTER	04/03/2007 20:29 UTC
FUNNEL CLOUD	PERRY	7 S PERRYVILLE	EMERGENCY MNGR	04/03/2007 20:30 UTC
HAIL - M1.75 INCH	CARTER	7 SW VAN BUREN	TRAINED SPOTTER	04/03/2007 20:30 UTC
HAIL - E0.75 INCH	FRANKLIN	SESSER	BROADCAST MEDIA	04/03/2007 20:40 UTC
HAIL - E1.00 INCH	HAMILTON	DAHLGREN	BROADCAST MEDIA	04/03/2007 20:45 UTC
HAIL - M1.75 INCH	PERRY	DU QUOIN	LAW ENFORCEMENT	04/03/2007 20:45 UTC
HAIL - E0.88 INCH	WAYNE	1 NE GOLDEN GATE	TRAINED SPOTTER	04/03/2007 20:46 UTC
HAIL - E0.75 INCH	PERRY	DU QUOIN	LAW ENFORCEMENT	04/03/2007 20:46 UTC
HAIL - E1.00 INCH	WHITE	BURNT PRAIRIE	TRAINED SPOTTER	04/03/2007 20:47 UTC
HAIL - E1.00 INCH	JACKSON	DOWELL	TRAINED SPOTTER	04/03/2007 20:51 UTC
HAIL - E1.00 INCH	JACKSON	DOWELL	TRAINED SPOTTER	04/03/2007 20:51 UTC
HAIL - E1.00 INCH	CARTER	HUNTER	BROADCAST MEDIA	04/03/2007 20:52 UTC
HAIL - E0.75 INCH	EDWARDS	4 WNW GRAYVILLE	TRAINED SPOTTER	04/03/2007 21:00 UTC
TSTM WND DMG	CARTER	HUNTER	BROADCAST MEDIA	04/03/2007 21:00 UTC
HAIL - E1.75 INCH	CARTER	ELLSINORE	BROADCAST MEDIA	04/03/2007 21:00 UTC
HAIL - E0.88 INCH	BOLLINGER	MARBLE HILL	LAW ENFORCEMENT	04/03/2007 21:08 UTC
HAIL - E0.75 INCH	HAMILTON	MCLEANSBORO	TRAINED SPOTTER	04/03/2007 21:13 UTC
HAIL - E0.75 INCH	FRANKLIN	CHRISTOPHER	LAW ENFORCEMENT	04/03/2007 21:14 UTC
HAIL - E1.00 INCH	JACKSON	MURPHYSBORO	TRAINED SPOTTER	04/03/2007 21:15 UTC
HAIL - M1.00 INCH	BUTLER	8 N LONE HILL	LAW ENFORCEMENT	04/03/2007 21:15 UTC
HAIL - E0.88 INCH	FRANKLIN	WEST FRANKFORT	EMERGENCY MNGR	04/03/2007 21:15 UTC
HAIL - E1.75 INCH	SPENCER	SANTA CLAUS	TRAINED SPOTTER	04/03/2007 21:19 UTC
HAIL - E1.50 INCH	SPENCER	SANTA CLAUS	TRAINED SPOTTER	04/03/2007 21:20 UTC
HAIL - E0.88 INCH	JACKSON	MURPHYSBORO	EMERGENCY MNGR	04/03/2007 21:20 UTC

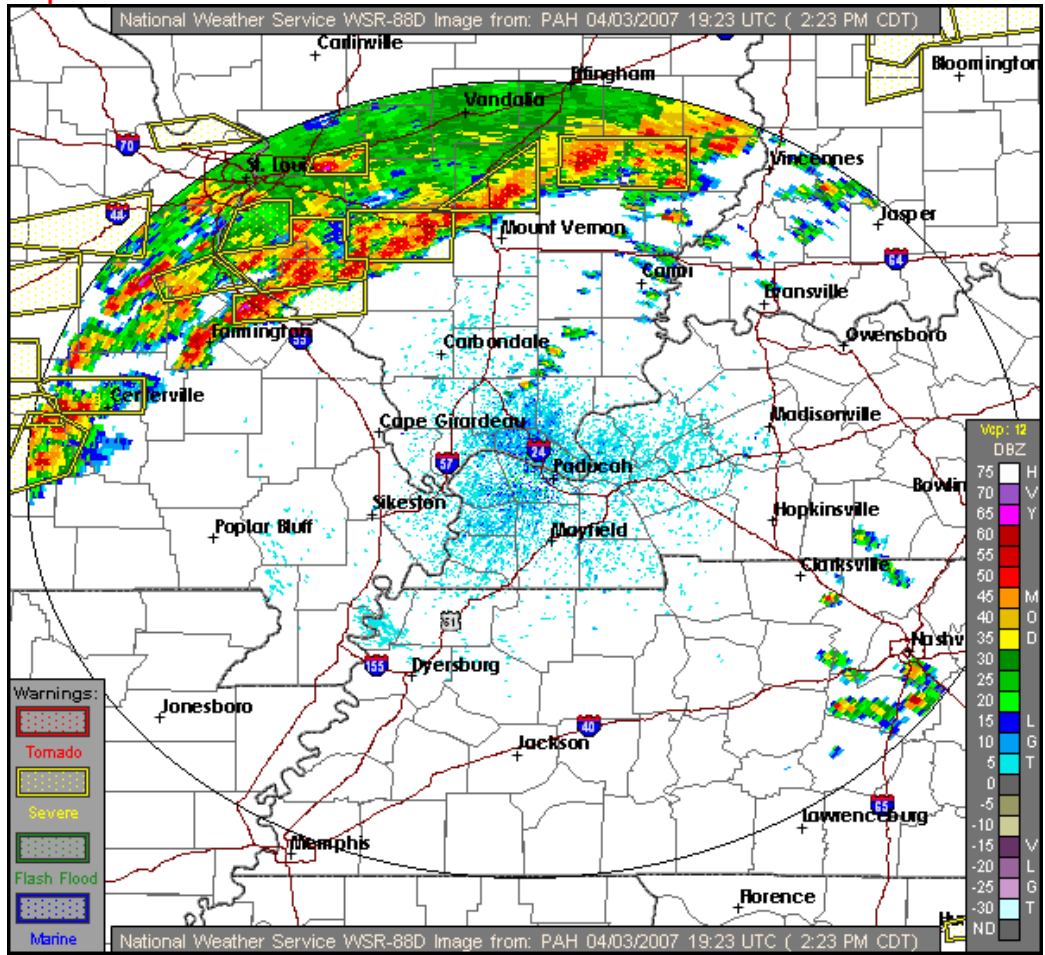
HAIL - E1.75 INCH	RIPLEY	5 W DONIPHAN	TRAINED SPOTTER	04/03/2007 21:24 UTC
HAIL - M0.75 INCH	JACKSON	CARBONDALE	TRAINED SPOTTER	04/03/2007 21:30 UTC
HAIL - E1.75 INCH	RIPLEY	2 W DONIPHAN	LAW ENFORCEMENT	04/03/2007 21:30 UTC
HAIL - E0.88 INCH	WILLIAMSON	CAMBRIA	TRAINED SPOTTER	04/03/2007 21:30 UTC
HAIL - E0.75 INCH	JACKSON	CARBONDALE	TRAINED SPOTTER	04/03/2007 21:30 UTC
HEAVY RAIN - M1.28 INCH	JACKSON	CARBONDALE	TRAINED SPOTTER	04/03/2007 21:30 UTC
HAIL - E1.25 INCH	WILLIAMSON	HERRIN	LAW ENFORCEMENT	04/03/2007 21:31 UTC
HAIL - E0.75 INCH	JACKSON	CARBONDALE	TRAINED SPOTTER	04/03/2007 21:35 UTC
HAIL - E1.00 INCH	JACKSON	2 N CARBONDALE	EMERGENCY MNGR	04/03/2007 21:37 UTC
HAIL - E1.00 INCH	WILLIAMSON	HERRIN	TRAINED SPOTTER	04/03/2007 21:38 UTC
HAIL - E1.00 INCH	BUTLER	POPLAR BLUFF	TRAINED SPOTTER	04/03/2007 21:38 UTC
HAIL - E0.75 INCH	BUTLER	POPLAR BLUFF	EMERGENCY MNGR	04/03/2007 21:40 UTC
HAIL - E1.00 INCH	JACKSON	1 N CARBONDALE	BROADCAST MEDIA	04/03/2007 21:40 UTC
HAIL - E0.75 INCH	WILLIAMSON	JOHNSTON CITY	TRAINED SPOTTER	04/03/2007 21:41 UTC
HAIL - E1.00 INCH	WILLIAMSON	HERRIN	EMERGENCY MNGR	04/03/2007 21:42 UTC
HAIL - E0.75 INCH	BUTLER	1 W POPLAR BLUFF	EMERGENCY MNGR	04/03/2007 21:44 UTC
HAIL - E0.75 INCH	WILLIAMSON	MARION	BROADCAST MEDIA	04/03/2007 21:46 UTC
HAIL - E0.88 INCH	WILLIAMSON	MARION	EMERGENCY MNGR	04/03/2007 21:47 UTC
HAIL - E1.00 INCH	BUTLER	POPLAR BLUFF	EMERGENCY MNGR	04/03/2007 21:47 UTC
HAIL - E0.75 INCH	WILLIAMSON	MARION	TRAINED SPOTTER	04/03/2007 21:50 UTC
HEAVY RAIN - E0.00 INCH	JACKSON	MURPHYSBORO	EMERGENCY MNGR	04/03/2007 21:55 UTC
HAIL - E0.75 INCH	VANDEBURGH	2 SW EVANSVILLE	TRAINED SPOTTER	04/03/2007 22:07 UTC
HAIL - E0.88 INCH	SALINE	3 NNW CARRIER MILLS	TRAINED SPOTTER	04/03/2007 22:09 UTC
HAIL - E1.00 INCH	SALINE	HARRISBURG	TRAINED SPOTTER	04/03/2007 22:10 UTC

HAIL - E1.25 INCH	BOLLINGER	1 S MARBLE HILL	BROADCAST MEDIA	04/03/2007 22:10 UTC
HAIL - E0.75 INCH	BUTLER	BATESVILLE	EMERGENCY MNGR	04/03/2007 22:13 UTC
HAIL - E0.75 INCH	STODDARD	7 W DEXTER	TRAINED SPOTTER	04/03/2007 22:21 UTC
HAIL - E0.75 INCH	UNION	3 SE MORGANFIELD	TRAINED SPOTTER	04/03/2007 22:22 UTC
HAIL - E1.00 INCH	SPENCER	4 S RICHLAND CITY	EMERGENCY MNGR	04/03/2007 22:22 UTC
HAIL - E0.88 INCH	HENDERSON	HENDERSON	TRAINED SPOTTER	04/03/2007 22:29 UTC
HAIL - E1.00 INCH	WEBSTER	DIXON	TRAINED SPOTTER	04/03/2007 22:41 UTC
HAIL - E1.50 INCH	WEBSTER	3 N DIXON	TRAINED SPOTTER	04/03/2007 22:41 UTC
HAIL - E0.75 INCH	WEBSTER	SEBREE	AMATEUR RADIO	04/03/2007 22:51 UTC
HAIL - E1.00 INCH	CRITTENDEN	TOLU	TRAINED SPOTTER	04/03/2007 22:54 UTC
HAIL - E1.00 INCH	HOPKINS	NEBO	TRAINED SPOTTER	04/03/2007 22:59 UTC
HAIL - M0.75 INCH	NEW MADRID	NEW MADRID	LAW ENFORCEMENT	04/03/2007 23:00 UTC
HAIL - E0.75 INCH	MISSISSIPPI	EAST PRAIRIE	EMERGENCY MNGR	04/03/2007 23:04 UTC
TSTM WND DMG	MISSISSIPPI	EAST PRAIRIE	EMERGENCY MNGR	04/03/2007 23:04 UTC
HAIL - E0.88 INCH	HOPKINS	BEULAH	EMERGENCY MNGR	04/03/2007 23:05 UTC
HAIL - E1.00 INCH	BALLARD	GAGE	TRAINED SPOTTER	04/03/2007 23:05 UTC
HAIL - E0.75 INCH	HOPKINS	2 NE MADISONVILLE	TRAINED SPOTTER	04/03/2007 23:08 UTC
HAIL - E0.75 INCH	MCCRACKEN	REIDLAND	EMERGENCY MNGR	04/03/2007 23:08 UTC
HAIL - E0.75 INCH	MARSHALL	5 S BENTON	TRAINED SPOTTER	04/03/2007 23:09 UTC
NON-TSTM WND DMG MILBURN	CARLISLE	36.80N 88.89W	LAW ENFORCEMENT	04/03/2007 23:10 UTC
HAIL - E1.00 INCH	CARLISLE	BERKLEY	EMERGENCY MNGR	04/03/2007 23:12 UTC
HAIL - E0.75 INCH	LIVINGSTON	LEDBETTER	EMERGENCY MNGR	04/03/2007 23:15 UTC
HAIL - E0.75 INCH	HOPKINS	EARLINGTON	EMERGENCY MNGR	04/03/2007 23:17 UTC
HAIL - E0.88 INCH	HOPKINS	MADISONVILLE	EMERGENCY MNGR	04/03/2007 23:19 UTC

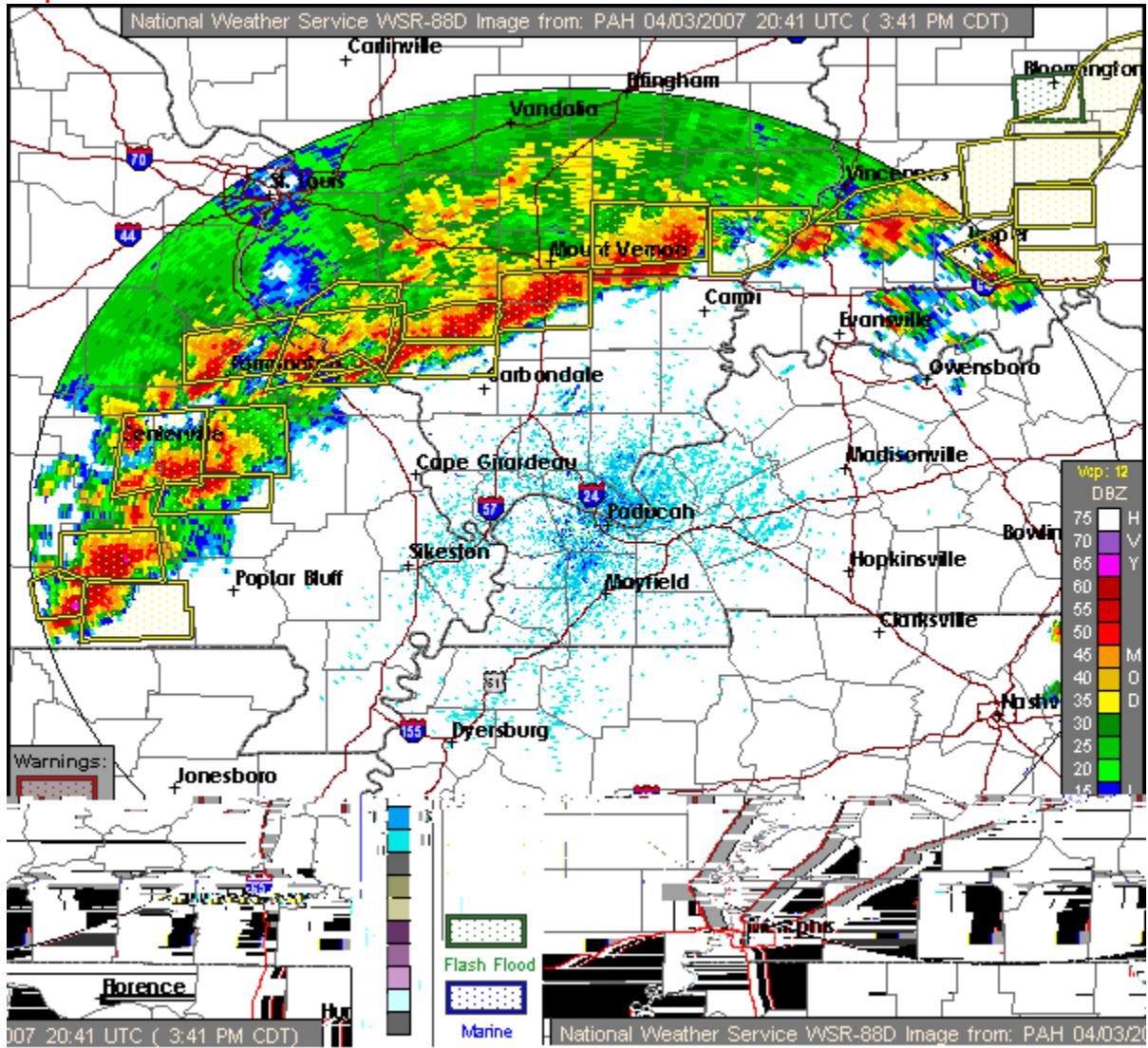
TSTM WND DMG	HICKMAN	CLINTON	EMERGENCY MNGR	04/03/2007 23:20 UTC
HAIL - E1.00 INCH	MARSHALL	HARDIN	EMERGENCY MNGR	04/03/2007 23:28 UTC
HAIL - E0.88 INCH	CALLOWAY	DEXTER	TRAINED SPOTTER	04/03/2007 23:28 UTC
TSTM WND DMG	MCCRACKEN	3 N HARDMONEY	TRAINED SPOTTER	04/03/2007 23:28 UTC
HAIL - E1.75 INCH	CALLOWAY	DEXTER	TRAINED SPOTTER	04/03/2007 23:30 UTC
TSTM WND DMG	HOPKINS	MADISONVILLE	EMERGENCY MNGR	04/03/2007 23:30 UTC
HAIL - E0.75 INCH	GRAVES	FANCY FARM	EMERGENCY MNGR	04/03/2007 23:31 UTC
HAIL - E0.75 INCH	MUHLENBERG	BREMEN	TRAINED SPOTTER	04/03/2007 23:32 UTC
TSTM WND GST - E60 MPH	BALLARD	GAGE	TRAINED SPOTTER	04/03/2007 23:40 UTC
HAIL - E0.88 INCH	CHRISTIAN	4 E KELLY	TRAINED SPOTTER	04/03/2007 23:41 UTC
HAIL - E0.75 INCH	MUHLENBERG	6 S DRAKESBORO	TRAINED SPOTTER	04/03/2007 23:43 UTC
HAIL - E0.88 INCH	CHRISTIAN	3 N HOPKINSVILLE	EMERGENCY MNGR	04/03/2007 23:48 UTC
HAIL - M0.75 INCH	CHRISTIAN	CROFTON	TRAINED SPOTTER	04/03/2007 23:55 UTC
HAIL - M0.88 INCH	CHRISTIAN	GRACEY	TRAINED SPOTTER	04/03/2007 23:55 UTC
TSTM WND DMG	MARSHALL	2 E SYMSONIA	TRAINED SPOTTER	04/04/2007 00:00 UTC
HAIL - M0.75 INCH	TODD	OVIL	TRAINED SPOTTER	04/04/2007 00:03 UTC
HAIL - E0.88 INCH	TODD	2 N ELKTON	TRAINED SPOTTER	04/04/2007 00:10 UTC
HAIL - E0.75 INCH	TRIGG	5 N ROARING SPRING	TRAINED SPOTTER	04/04/2007 00:15 UTC
HAIL - E0.88 INCH	CHRISTIAN	PEMBROKE	TRAINED SPOTTER	04/04/2007 00:22 UTC
HAIL - M0.75 INCH	TODD	SHARON GROVE	TRAINED SPOTTER	04/04/2007 00:30 UTC
HAIL - M0.88 INCH	TRIGG	CADIZ	TRAINED SPOTTER	04/04/2007 00:30 UTC
HEAVY RAIN - E0.00 INCH	CHRISTIAN	HOPKINSVILLE	TRAINED SPOTTER	04/04/2007 00:39 UTC
FLASH FLOOD	HOPKINS	MADISONVILLE	EMERGENCY MNGR	04/04/2007 00:45 UTC
FLASH FLOOD	CALDWELL	PRINCETON	LAW ENFORCEMENT	04/04/2007 01:15 UTC

Some radar images:

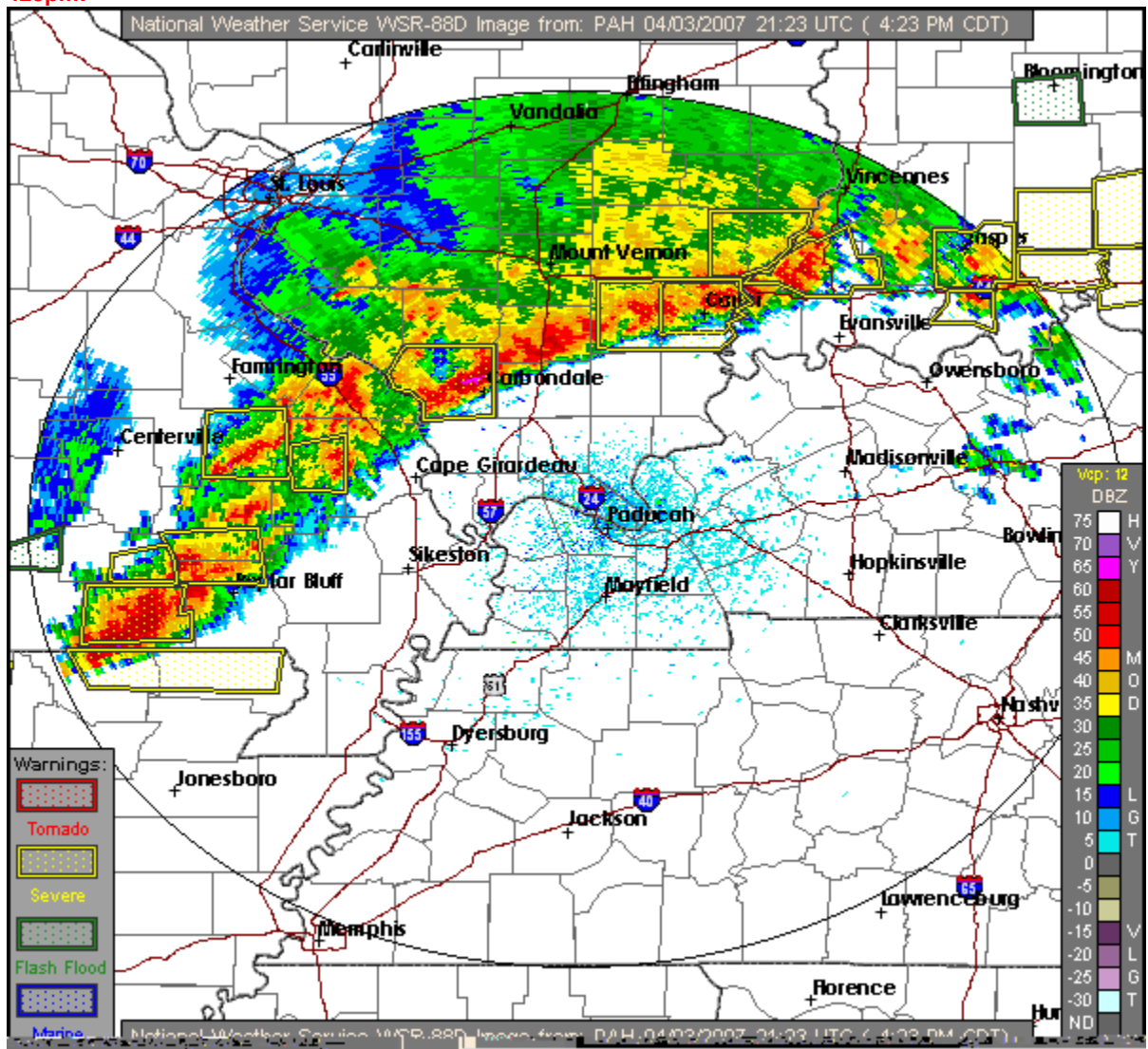
223pm:



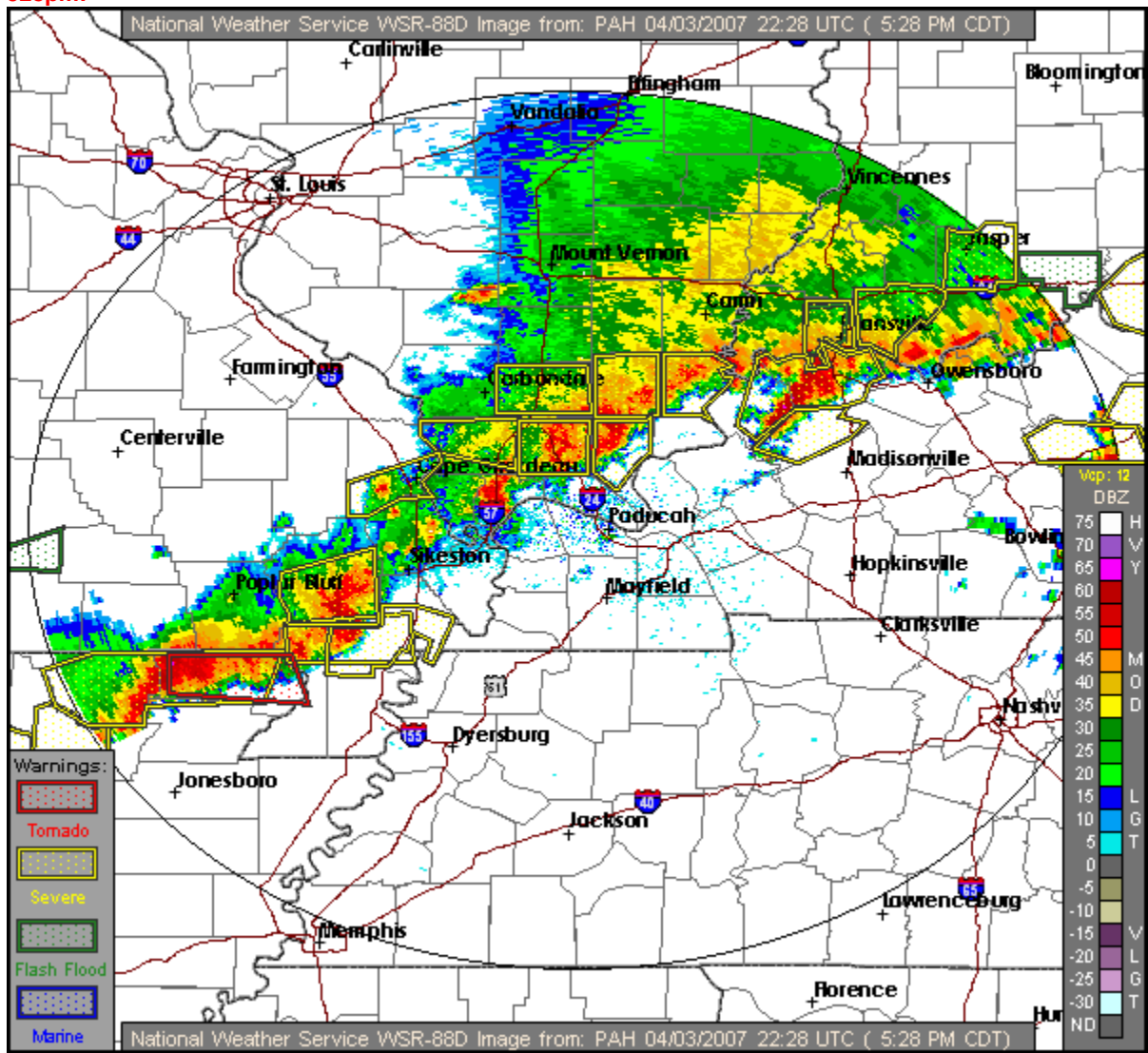
3:41 pm:



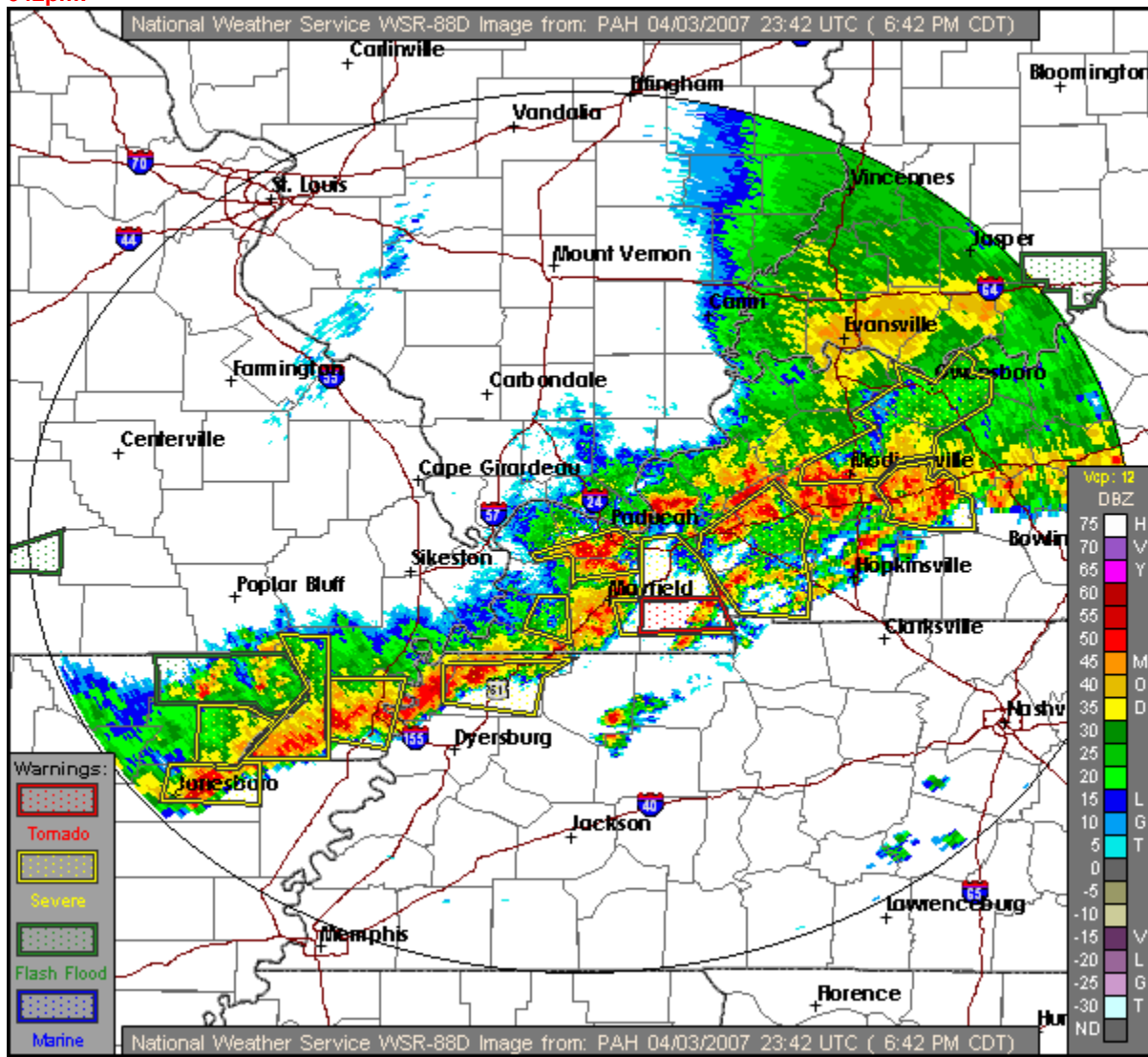
4:23pm:



528pm:



6:42pm:



Hail in Dexter KY – Mark Dillon



Hail in DuQuoin IL by Jeffrey Proffitt

A map below shows the location of severe weather reports that were received at the National Weather Service.

