

Harrisburg EF-4 Tornado

February 29, 2012

A line of severe thunderstorms produced damage across parts of southeast Missouri, southern Illinois, southwest Indiana, and western Kentucky during the early morning hours Wednesday. Several tornadoes touched down across the WFO Paducah forecast area. At least 7 fatalities and dozens of injuries occurred with the early morning storms, with the southern Illinois community of Harrisburg the hardest hit area.

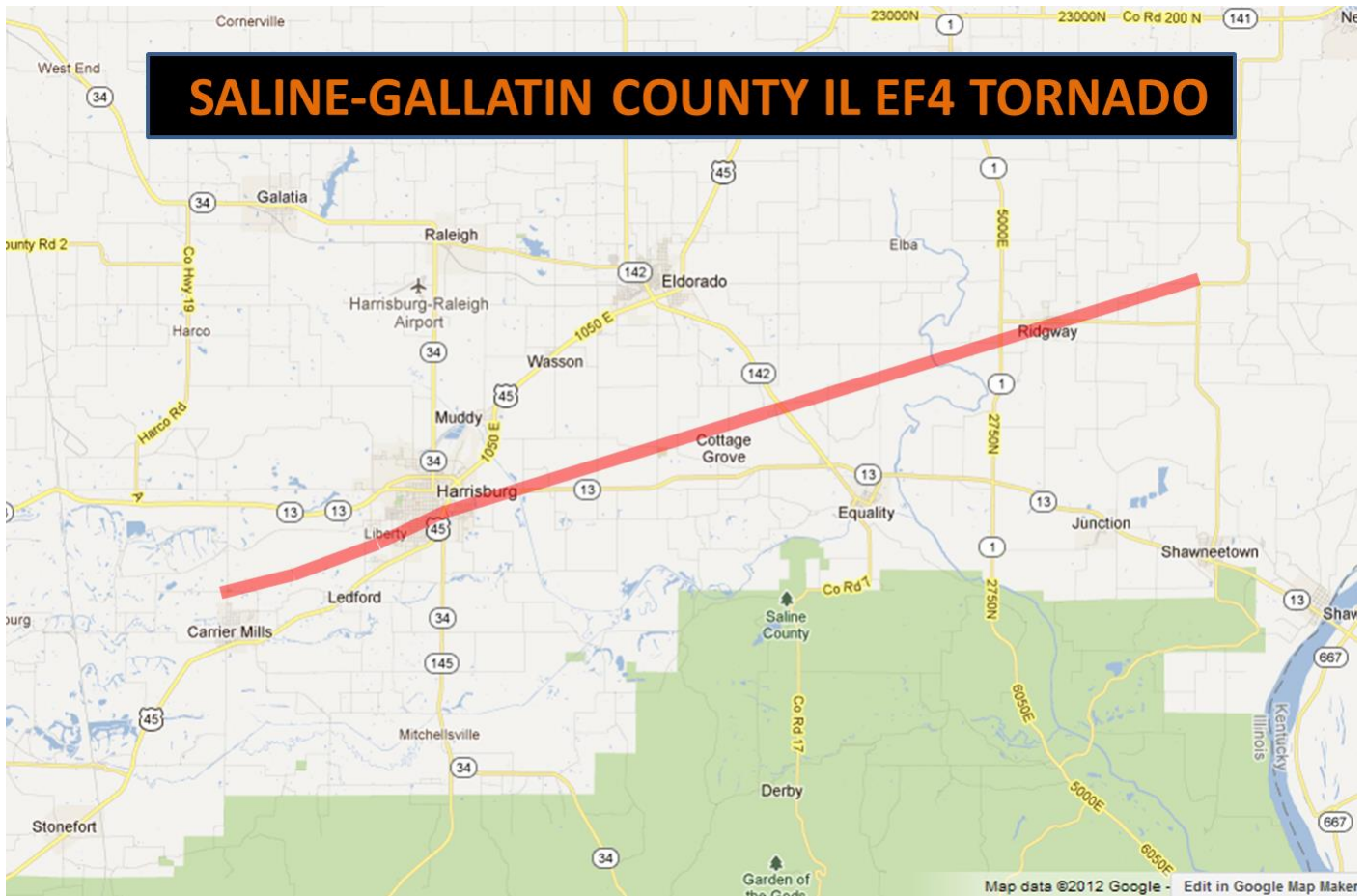
Following are details from damage assessment surveys conducted by the National Weather Service in Paducah on Wednesday and Thursday, along with storm reports received for this event. Additional information will be added for the tornado(s) that tracked from northern Bollinger County in southeast Missouri across the Mississippi River into southern Williamson County in southern Illinois as it is finalized.

EF-4 Tornado - Saline & Gallatin County, IL:

...HARRISBURG & RIDGWAY TORNADO UPDATE...

THE FOLLOWING IS THE EXPECTED FINAL NWS DAMAGE ASSESSMENT FOR THE FEBRUARY 29 HARRISBURG ILLINOIS TORNADO.

- * EVENT DATE - WEDNESDAY FEBRUARY 29 2012
- * EVENT TIME - 451 AM CST AT CARRIER MILLS...TO 456 AM CST AT HARRISBURG TO 510 AM CST AT RIDGWAY.
- * EVENT TYPE - EF4 TORNADO
- * FATALITIES - 8 CONFIRMED
- * INJURIES - APPROXIMATELY 100-110
- * PEAK WIND - ESTIMATED 180 MPH (ADJUSTED UPWARD FROM INITIAL ESTIMATE OF 170 MPH (STRIP MALL DAMAGE). 180 MPH PEAK BASED ON NUMEROUS LEVELED AND DISPLACED HOMES.)
- * AVERAGE PATH WIDTH - 275 YARDS (UPDATED FROM EARLIER 250 YARD AVERAGE WIDTH)
- * TRACK LENGTH - 26.5 MILES FROM 1 MILE NORTH OF CARRIER MILLS ILLINOIS TO 4 MILES NORTHEAST OF RIDGWAY ILLINOIS. (UPDATED FOR EASTERN EXTENT OF PATH)
- * DISCUSSION/DAMAGE - IN HARRISBURG...OVER 200 HOMES AND ABOUT 25 BUSINESSES WERE DESTROYED OR HEAVILY DAMAGED...INCLUDING A STRIP MALL DESTROYED ON THE EAST SIDE OF HWY 45. AT LEAST 10 HOMES OR OTHER BUILDINGS WERE LEVELED...WITH SEVERAL HOME STRUCTURES DISPLACED FROM THEIR FOUNDATIONS. HUNDREDS OF LARGE TREES SNAPPED OR UPROOTED ALONG WITH MANY POWER LINES DOWN. IN RIDGWAY...THE TORNADO DAMAGED ABOUT 140 HOMES AND BUSINESSES CAUSING 1 CRITICAL INJURY AND ABOUT A DOZEN RELATIVELY MINOR INJURIES. NUMEROUS CARS WERE TOSSED AROUND...MAINLY ON THE EAST SIDE RIDGWAY. A LARGE CHURCH BUILDING WAS COMPLETELY DESTROYED. A HALF DOZEN GRAIN BINS WERE COMPLETELY DESTROYED.



EF-3 Tornado - Stoddard County, MO:

THE FOLLOWING IS THE PRELIMINARY DAMAGE ASSESSMENT FOR STODDARD COUNTY.

- * EVENT TYPE.....EF3 TORNADO
- * EVENT DATE.....WEDNESDAY FEBRUARY 29 2012
- * EVENT TIME.....UNKNOWN AT THIS TIME
- * EVENT LOCATION.....STARTED .5 MILE WEST OF ASHERVILLE TO 2 MILES WEST OF BELL CITY.
- * PEAK WIND.....140 MPH
- * AVG. PATH WIDTH....550 YARDS
- * PATH LENGTH.....21 MILES
- * INJURIES.....UNKNOWN
- * FATALITIES.....1 FATALITY MALE
- * DAMAGE DETAIL.....OVER 50 STRUCTURES DAMAGED, ALMOST HALF ARE COMPLETELY DESTROYED. MOST OF THE BUILDINGS WERE MOBILE HOMES, BARNs, OUT BUILDINGS. OTHER HOUSES SUSTAINED MINOR DAMAGE, BUT 2 SITE- BUILT HOMES WERE SERIOUSLY DAMAGED. 1 COMPLETELY DESTROYED, THE OTHER SIGNIFICANTLY DAMAGED.

EF-1 Tornado - Bollinger County, MO:

THE FOLLOWING IS THE PRELIMINARY DAMAGE ASSESSMENT FOR BOLLINGER COUNTY.

- * EVENT TYPE.....EF1 TORNADO
- * EVENT DATE.....WEDNESDAY FEBRUARY 29TH 2012
- * EVENT TIME.....3:10 AM ESTIMATE
- * EVENT LOCATION.....2 MILE NORTHEAST OF MARQUAND TO ROUGHLY 2 MILES EAST SOUTHEAST OF SEDGEWICKVILLE
- * PEAK WIND.....90 MPH
- * AVG. PATH WIDTH....800 YARDS WIDE (APPROXIMATE)
- * PATH LENGTH.....20.75 MILES
- * INJURIES.....NONE
- * FATALITIES.....NONE
- * DAMAGE DETAIL.....TREES UPROOTED AND SNAPPED, HOMES AND BUILDINGS HAD SHINGLE DAMAGE.

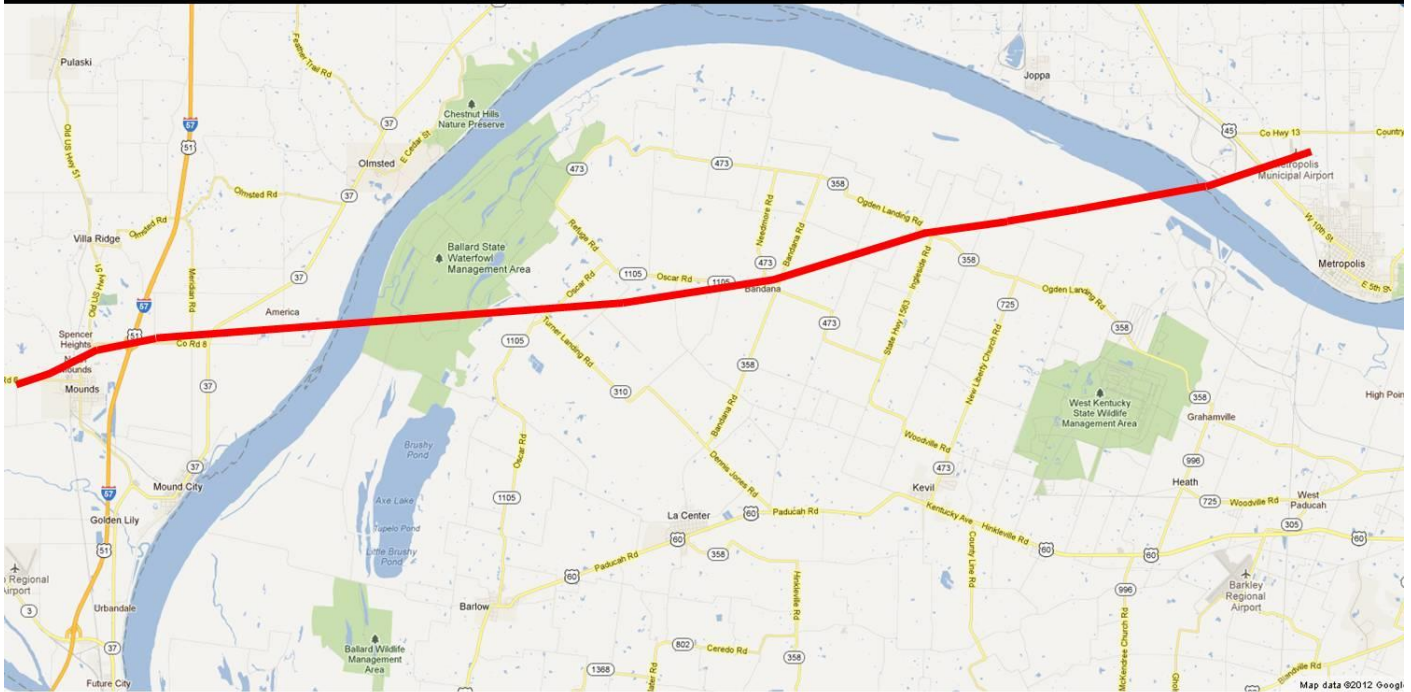
EF-2 Tornado - Ballard & McCracken County, KY / Pulaski & Massac County, IL:

THE FOLLOWING IS THE PRELIMINARY DAMAGE ASSESSMENT FOR PULASKI-BALLARD-MCCRACKEN-MASSAC TORNADO.

- * EVENT TYPE.....EF2 TORNADO
- * EVENT DATE.....WEDNESDAY FEBRUARY 29TH 2012
- * EVENT TIME.....5:00 AM CST (TIME APPROXIMATE)
- * EVENT LOCATION.....THE TORNADO TOUCHED DOWN JUST SOUTHWEST OF MOUNDS (PULASKI COUNTY ILLINOIS)...AND MOVED EAST NORTHEAST THROUGH MOUNDS AND CROSSED OVER INTERSTATE 57 NEAR EXIT 8. THE TORNADO CROSSED THE OHIO RIVER NEAR THE TOWN OF AMERICA. THE TORNADO THEN MOVED ACROSS NORTHERN BALLARD AND MCCRACKEN COUNTIES IN KENTUCKY...IMPACTING TOWNS SUCH AS OSCAR...BANDANA AND RAGLAND. THE TORNADO CROSSED THE OHIO RIVER AGAIN AND LIFTED ABOUT 2 MILES NORTHWEST OF METROPOLIS JUST EAST OF THE METROPOLIS MUNICIPAL AIRPORT.
- * PEAK WIND.....120 MPH
- * AVG. PATH WIDTH....125 YARDS
- * PATH LENGTH.....26.5 MILES
- * INJURIES.....4 INJURIES (1 MAJOR, 3 MINOR)
- * FATALITIES.....NONE
- * DAMAGE DETAIL.....MANY HUNDREDS OF TREES EITHER UPROOTED OR SNAPPED. FOUR MOBILE HOMES DESTROYED. NUMEROUS BARNs AND SHEDS EITHER DESTROYED OR DAMAGED IN SOME WAY WITH DEBRIS CARRIED SEVERAL HUNDREDS YARDS AND LOFTED IN TREES. NUMEROUS HOMES WITH MINOR TO MODERATE ROOF DAMAGE. MANY HOMES HAD SIDING/GUTTER

DAMAGE. SEVERAL POWER POLES SNAPPED. TWO SEMI TRAILERS FLIPPED ON THEIR SIDE. A FEW UNMANNED STATIONARY VEHICLES WERE MOVED 50-75 YDS FROM THEIR ORIGINAL POSITION. SEVERAL CAR PORTS COLLAPSED. SEVERAL CHICKEN HOUSES EITHER DAMAGED OR DESTROYED.

PULASKI-BALLARD-MCCRACKEN-MASSAC EF2 TORNADO



Mobile home destroyed on Odgen Landing Rd (northern McCracken County KY)



Mobile home destroyed just northeast of Bandana, KY



Chicken houses near Bandana KY destroyed



Tree damage



One of many barns destroyed in the path of the tornado.

EF-2 Tornado - Muhlenberg County, KY:

THE FOLLOWING IS THE FINAL DAMAGE ASSESSMENT FOR THE GREENVILLE TO CLEATON TORNADO.

* EVENT TYPE.....EF2 TORNADO

* EVENT DATE.....WEDNESDAY FEBRUARY 29 2012

* EVENT TIME.....845 AM CST TO APPROXIMATELY 850 AM CST

* EVENT LOCATION.....SOUTHEASTERN GREENVILLE NEAR PRITCHETT DRIVE
TO HIGHWAY 431 AT CLEATON

* PEAK WIND.....120 MPH

* AVG. PATH WIDTH....180 YARDS

* PATH LENGTH.....5.4 MILES

* INJURIES.....1 MALE

* FATALITIES..... NONE

* DAMAGE DETAIL.....MOBILE HOME COMPLETELY DESTROYED...IT ROLLED
NUMEROUS TIMES WITH AN OCCUPANT IN IT. MINOR SIDING DAMAGE TO
HOMES. BARN LOST ITS ROOF. NUMEROUS LARGE PINE AND CEDAR TREE
TRUNKS SNAPPED OFF. MUHLENBERG SOUTH MIDDLE SCHOOL LOST A
SIGNIFICANT SECTION OF ITS ROOF. METAL BLEACHERS TOSSED.

EF-1 Tornado - Muhlenberg County, KY:

THE FOLLOWING IS THE FINAL DAMAGE ASSESSMENT FOR A VERY BRIEF MUHLENBERG COUNTY TORNADO.

* EVENT TYPE.....EF1 TORNADO

* EVENT DATE.....WEDNESDAY FEBRUARY 29 2012

* EVENT TIME.....845 AM CST

* EVENT LOCATION.....SOUTHWESTERN GREENVILLE KY NEAR INTERSECTION
OF H.C. MATHIS AND REYNOLDS DRIVES.

* PEAK WIND.....95 MPH

* AVG. PATH WIDTH....100 FEET

* PATH LENGTH.....700 FEET

* INJURIES.....NONE

* FATALITIES.....NONE

* DAMAGE DETAIL.....APARTMENT BUILDING LOST SOME OF ITS ROOF
DECKING AND OVERHANG. MINOR DAMAGE TO SIDING OF A FEW HOUSES.
LARGE BRANCHES SNAPPED OFF TREES. SOME CONVERGENT PATTERNS
APPARENT IN DEBRIS. BARN LOST PART OF ROOF.

EF-1 Tornado - Warrick County, IN:

THE FOLLOWING IS THE PRELIMINARY DAMAGE ASSESSMENT FOR NEWBURGH.

- * EVENT TYPE.....EF1 TORNADO
- * EVENT DATE.....WEDNESDAY FEBRUARY 29 2012
- * EVENT TIME.....603 AM-606 AM
- * EVENT LOCATION.....OFF OF THE OHIO RIVER INTO NEWBURGH AT THE INTERSECTION OF STATE AND WATER AND ENDING IN OAK MOT CT.
- * PEAK WIND.....90 MPH
- * AVG. PATH WIDTH....100 YARDS
- * PATH LENGTH.....2 MILES
- * INJURIES.....NONE
- * FATALITIES.....NONE
- * DAMAGE DETAIL.....1 GARAGE LEVELED...DOZENS OF TREES UPROOTED... 15-20 HOMES WITH PARTIAL ROOF DAMAGE...2 HOMES WITH ROOFS COMPLETELY REMOVED...2 BUSINESSES WITH PARTIAL ROOF DAMAGE...1 BUSINESS WITH BRICK DAMAGE ON THE SECOND FLOOR...APPROX 12 PHONE POLES BLOWN OVER.

EF-1 Tornado - Henderson County, KY:

THE FOLLOWING IS THE PRELIMINARY DAMAGE ASSESSMENT FOR HENDERSON.

- * EVENT TYPE.....EF1 TORNADO
- * EVENT DATE.....WEDNESDAY FEBRUARY 29 2012
- * EVENT TIME.....APPROXIMATELY 6 AM
- * EVENT LOCATION.....HENDERSON KENTUCKY ON THE NORTH BANK OF THE OHIO RIVER ALONG NUGENT ROAD
- * PEAK WIND.....90 MPH
- * AVG. PATH WIDTH....100 YARDS
- * PATH LENGTH.....1 MILE
- * INJURIES.....NONE
- * FATALITIES.....NONE
- * DAMAGE DETAIL.....3 RIVER CABINS PARTIALLY DESTROYED AND 1 CABIN COMPLETELY DESTROYED. CABINS WERE POORLY CONSTRUCTED. 6 TO 7 PHONE POLES BLOWN OVER.

EF-1 Tornado - Scott County, MO:

THE FOLLOWING IS THE PRELIMINARY DAMAGE ASSESSMENT FOR SCOTT COUNTY.

- * EVENT TYPE.....EF1 TORNADO

* EVENT DATE.....WEDNESDAY FEBRUARY 29TH 2012

* EVENT TIME.....UNKNOWN AT THIS TIME

* EVENT LOCATION.....STARTS JUST EAST OF BELL CITY IN STODDARD COUNTY, TO 3 MILES SOUTHEAST OF BENTON, SCOTT COUNTY.

* PEAK WIND.....90 MPH

* AVG. PATH WIDTH....75 YARDS

* PATH LENGTH.....17.5 MILES

* INJURIES.....NONE

* FATALITIES.....NONE

* DAMAGE DETAIL.....EMPTY GRAIN BINS/SILOS DESTROYED, IRRIGATION PIVOTS TURNED OVER, CHICKEN HOUSES DESTROYED, SIDING AND SHINGLE DAMAGE TO HOMES, BARNS DAMAGED.

EF-2 Tornado - Southern Williamson County, IL:

* EVENT TYPE.....EF2 TORNADO

* EVENT DATE.....WEDNESDAY FEBRUARY 29, 2012

* EVENT TIME.....4:28 AM

* EVENT LOCATION.....9 MILES SOUTHWEST OF MARION, IL TO 8.5 MILES SOUTHEAST OF MARION.

* PEAK WIND.....120 MPH

* AVG. PATH WIDTH....250 YARDS

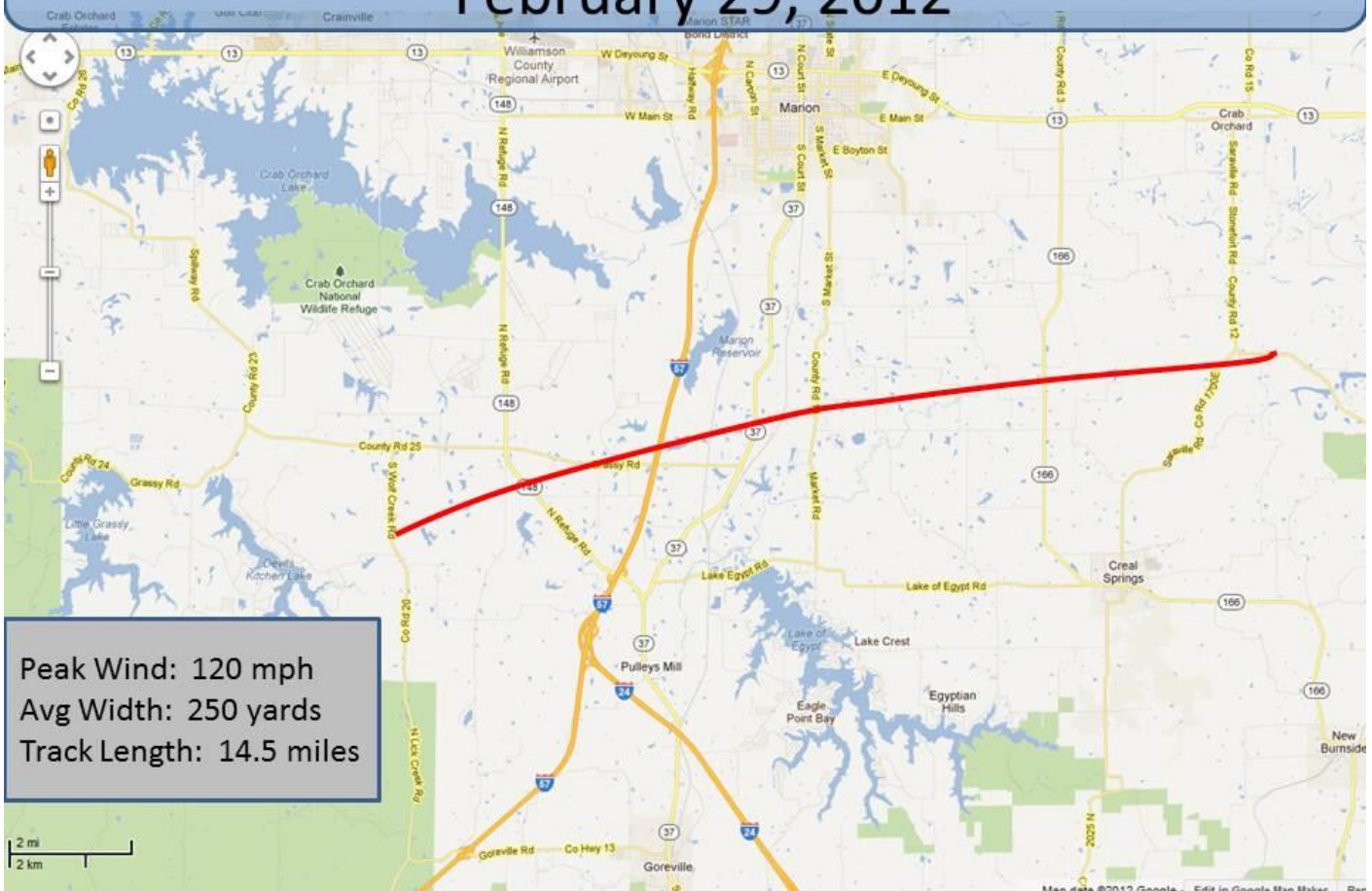
* PATH LENGTH.....14.5 MILES

* INJURIES.....NONE

* FATALITIES.....NONE

* DAMAGE DETAIL.....LARGE METAL WAREHOUSE BUILDING HEAVILY DAMAGED. NUMEROUS HOMES WITH MAINLY MINOR ROOF DAMAGE. HUNDREDS OF TREES SNAPPED OR UPROOTED, MANY POWER LINES DOWN. SEVERAL BARNS AND OUTBUILDINGS DESTROYED OR HEAVILY DAMAGED.

South Williamson County EF2 Tornado February 29, 2012



DOWNBURST- Extreme Southeast Jackson County, IL:

- * EVENT TYPE.....DOWNBURST
- * EVENT DATE.....WEDNESDAY FEBRUARY 29, 2012
- * EVENT TIME.....4:20 AM CST
- * EVENT LOCATION.....8.5 MILES SOUTH OF CARBONDALE, IL TO
9 MILES SOUTHWEST OF MARION, IL
- * PEAK WIND.....100 MPH
- * AVG. PATH WIDTH....1/2 MILE
- * PATH LENGTH.....8 MILES
- * INJURIES.....NONE
- * FATALITIES.....NONE
- * DAMAGE DETAIL.....THOUSANDS OF TREES SNAPPED OR UPROOTED IN THE
DEVILS KITCHEN LAKE AREA OF SOUTHWEST WILLIAMSON
COUNTY, IL AND EXTREME SOUTHEAST JACKSON COUNTY, IL.

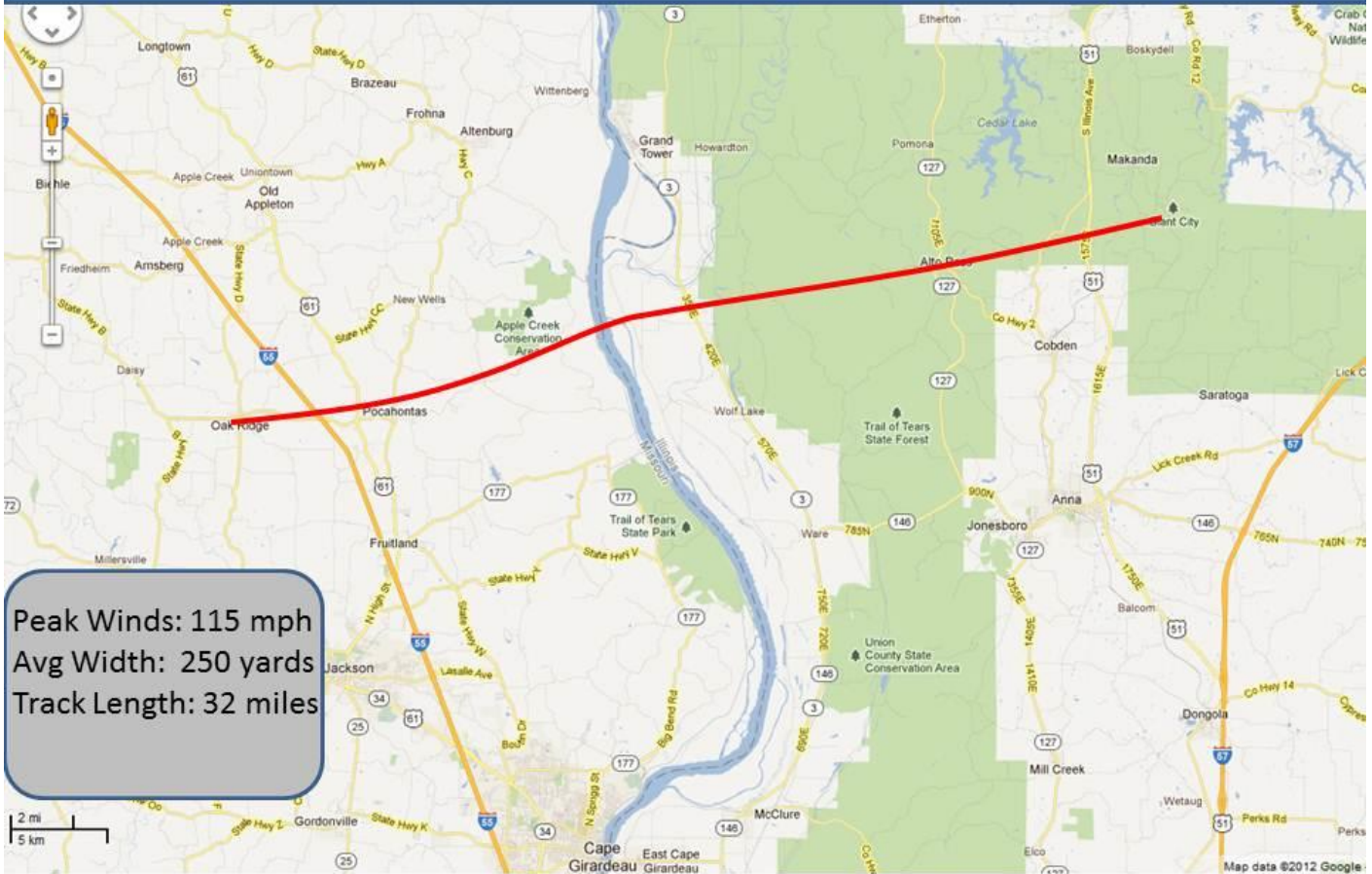
EF2 Tornado - Cape Girardeau County MO- Union/SE Jackson County, IL:

...DAMAGE SURVEY RESULTS FOR CAPE GIRARDEAU COUNTY MISSOURI...UNION COUNTY ILLINOIS AND EXTREME SOUTHEAST JACKSON COUNTY ILLINOIS...

THE FOLLOWING IS THE PRELIMINARY DAMAGE ASSESSMENT FOR THIS EVENT.

- * EVENT TYPE.....EF2 TORNADO
- * EVENT DATE.....WEDNESDAY FEBRUARY 29, 2012
- * EVENT TIME.....3:47 AM CST (OAK RIDGE, MO) TO
4:20 AM CST (GIANT CITY STATE PARK, IL)
- * EVENT LOCATION.....OAK RIDGE, MO (9 MILES NNW JACKSON, MO) TO
GIANT CITY STATE PARK, IL (8.5 S CARBONDALE, IL)
- * PEAK WIND.....115 MPH
- * AVG. PATH WIDTH....250 YARDS
- * PATH LENGTH.....32 MILES
- * INJURIES.....1 MALE (OAK RIDGE, MO)
- * FATALITIES.....NONE
- * DAMAGE DETAIL.....THOUSANDS OF TREES SNAPPED OR
UPROOTED...SEVERAL HOUSES DAMAGED (PRIMARILY PARTIAL ROOF
LOSS) IN OAK RIDGE, MO, POCAHONTAS, MO AND ATLTO PASS, IL.
NUMEROUS BARNs AND GRAIN BINS DESTROYED, ALONG WITH MANY DOWNED
POWER LINES.

Oak Ridge, MO – Giant City State Park, IL EF2 Tornado February 29, 2012



Below is a preliminary listing of storm reports.

PRELIMINARY LOCAL STORM REPORT...SUMMARY
NATIONAL WEATHER SERVICE PADUCAH KY
1210 PM CST WED FEB 29 2012

..TIME...	...EVENT...	...CITY LOCATION...	...LAT.LON...
..DATE...MAG....	..COUNTY LOCATION..ST..	...SOURCE....
..REMARKS..			
1113 PM 02/28/2012	HAIL E1.00 INCH	WADESVILLE POSEY IN	38.10N 87.79W TRAINED SPOTTER
0323 AM 02/29/2012	HAIL E0.75 INCH	VAN BUREN CARTER MO	37.01N 91.01W LAW ENFORCEMENT
0325 AM 02/29/2012	TORNADO	PATTON BOLLINGER MO	37.44N 90.04W EMERGENCY MNGR
	6-8 HOMES HAVE ROOF DAMAGE ALONG HIGHWAY BARNs DESTROYED OVER A 5 MILE AREA. TREE WIDESPREAD. NUMEROUS POWER POLES DOWN.	72. 10 LARGER	DAMAGE IS
0330 AM 02/29/2012	TSTM WND DMG	5 E ELLSINORE WAYNE MO	36.93N 90.66W TRAINED SPOTTER

ANTENNA RIPPED OFF OF HOME. LATE REPORT.

0333 AM HAIL ELLSINORE 36.93N 90.75W
02/29/2012 M1.50 INCH CARTER MO TRAINED SPOTTER

PING PONG SIZE HAIL ALONG HIGHWAY V IN TOWN. WIND GUST 30 TO 40 MPH ASSOCIATED WITH THE STORM.

0341 AM HAIL SEDGEWICKVILLE 37.52N 89.91W
02/29/2012 M2.50 INCH BOLLINGER MO LAW ENFORCEMENT

POWER OUTAGES REPORTED AS WELL

0349 AM TSTM WND DMG 2 SE SEDGEWICKVILLE 37.49N 89.88W
02/29/2012 BOLLINGER MO EMERGENCY MNGR

BARN BLOWN AWAY ALONG HIGHWAY 72 NEAR THE BOLLINGER AND CAPE GIRARDEAU COUNTY LINE.

0357 AM TSTM WND GST SEDGEWICKVILLE 37.52N 89.91W
02/29/2012 E0.00 MPH BOLLINGER MO TRAINED SPOTTER

OUT BUILDINGS DAMAGED.

0359 AM TSTM WND DMG OAK RIDGE 37.50N 89.73W
02/29/2012 CAPE GIRARDEAU MO EMERGENCY MNGR

NUMEROUS HOME STUCTURE DAMAGE. WIDESPREAD TREES AND POWERLINES DOWN. DAMAGE OBSERVED BY FIRE RESCUE TEAMS AND RELAYED TO E0C. POSSIBLE TORNADO. NO INJURIES REPORTED AT THIS TIME.

0400 AM TSTM WND DMG OAK RIDGE 37.50N 89.73W
02/29/2012 CAPE GIRARDEAU MO EMERGENCY MNGR

*** 1 INJ *** EMERGENCY MANAGER REPORTING WIDESPREAD DAMAGE ACROSS THE NORTHERN THIRD OF CAPE GIRADEAU COUNTY. MANAGER IS ASKING FOR NO ONE TO ENTER THE AREA TO ALLOW EMERGENCY SERVICES TO REPSOND. POSSIBLE TORNADO. 1 MAN INJURED AFTER HOME COLLAPSED ON HIM.

0415 AM TSTM WND DMG BROWNWOOD 37.08N 89.95W
02/29/2012 STODDARD MO EMERGENCY MNGR

EM REPORTS PATH OF DAMAGE BETWEEN OTTAWILD AND BROWNWOOD.LATE REPORT.

0418 AM TSTM WND DMG OAK RIDGE 37.50N 89.73W
02/29/2012 CAPE GIRARDEAU MO EMERGENCY MNGR

LINE OF DAMAGE FROM OAK RIDGE TO POCAHANTAS MISSOURI. NUMEROUS STRUCTURAL AND TREE DAMAGE. POWER OUTAGES. NO INJURES REPORTED AT THIS TIME. POSSIBLE TORNADO.

0422 AM HAIL 4 S CARBONDALE 37.67N 89.22W
02/29/2012 M1.00 INCH JACKSON IL EMERGENCY MNGR

QUARTER SIZE HAIL. POWER OUTAGES REPORTED IN THE AREA.

0430 AM TSTM WND DMG MARION 37.73N 88.94W
02/29/2012 WILLIAMSON IL EMERGENCY MNGR

MARKET STREET HAS SOLID GARAGE DESTORYED. TREES DOWN. DAMAGE IS IN A PATH ALONG THE STREET. LATE REPORT.

0430 AM HAIL DONIPHAN 36.62N 90.82W
02/29/2012 M0.75 INCH RIPLEY MO EMERGENCY MNGR

DIME SIZE HAIL REPORTED WITH HEAVY RAIN.

0430 AM TSTM WND DMG DEXTER 36.79N 89.96W
02/29/2012 STODDARD MO TRAINED SPOTTER

NUMEROUS POWER OUTAGES WITH LARGE AMOUNT OF TREE DEBRIS.
WINDS ESTIMATED 55 MPH.

0436 AM TSTM WND DMG 2 S MARION 37.70N 88.94W
02/29/2012 WILLIAMSON IL TRAINED SPOTTER

WIDESPREAD POWER OUTAGES REPORTED.

0440 AM HAIL 6 S MARION 37.65N 88.94W
02/29/2012 M0.75 INCH WILLIAMSON IL TRAINED SPOTTER

DIME SIZE HAIL REPORTED SOUTH OF MARION ILLINOIS.

0441 AM HAIL NEELYVILLE 36.56N 90.51W
02/29/2012 M1.75 INCH BUTLER MO TRAINED SPOTTER

GOLF BALL SIZE HAIL REPORTED NEAR THE COMMUNITY OF
NEELYVILLE.

0443 AM TSTM WND DMG 2 S MARION 37.70N 88.94W
02/29/2012 WILLIAMSON IL TRAINED SPOTTER

POSSIBLE TORNADO. POWER FLASHES SOUTH OF MARION ILLINOIS
APPEARS TO BE ELECTRICAL TRANSFORMERS BLOWING UP.

0450 AM TSTM WND DMG 2 E BENTON 37.10N 89.53W
02/29/2012 SCOTT MO LAW ENFORCEMENT

POSSIBLE TORNADO. BARN AND CHICKEN FARM DESTROYED. HOUSE
DAMAGED. WIDESPREAD TREE AND POWER LINE DAMAGE ALONG
HIGHWAY 408 NEAR THE INTERSECTION OF HWY 403. LATE
REPORT.

0456 AM TORNADO 2 SW HARRISBURG 37.72N 88.58W
02/29/2012 SALINE IL TRAINED SPOTTER

CONFIRMED TORNADO BY TRAINED SPOTTER. APPROACHING THE
SOUTH SIDE OF HARRISBURG.

0503 AM TSTM WND DMG MOUNDS 37.11N 89.20W
02/29/2012 PULASKI IL EMERGENCY MNGR

POSSIBLE TORNADO DAMAGE NORTH AND WEST OF MOUNDS AND NEAR
EXIT 8 ALONG INTERSTATE 57. SPOTTER HAD A CROSS ARM
RIPPED OFF A RAILROAD SIGN AND MISSED THROUGH HIS
VEHCILE.

0506 AM TSTM WND DMG RIDGWAY 37.80N 88.26W
02/29/2012 GALLATIN IL TRAINED SPOTTER

WIDESPREAD TREES AND POWER LINES DOWN. NUMEROUS HOMES AND
ONE CHURCH DAMAGED. LATE REPORT.

0516 AM TSTM WND DMG LA CENTER 37.07N 88.97W

02/29/2012 BALLARD KY TRAINED SPOTTER

POWER POLE SNAPPED AND LAYING ACROSS A MOBILE HOME.
INDIVIDUALS TRAPPED INSIDE. WIND GUSTS ESTIMATED 60 MPH.
NO INJURIES REPORTED AT THIS TIME.

0518 AM TSTM WND DMG HARRISBURG 37.74N 88.55W
02/29/2012 SALINE IL EMERGENCY MNGR

HIGHWAY 45 IS CLOSED SOUTH OF THE COMMUNITY.

0518 AM TSTM WND DMG BANDANA 37.17N 88.97W
02/29/2012 BALLARD KY TRAINED SPOTTER

LATE REPORT...POSSIBLE TORNADO. DAMAGE PATH BETWEEN
BANDANA AND RAGSDALE. 1 MOBILE HOME AND 1 FARM DESTROYED
NEAR BANDANA. 1 MOBILE HOME DESTROYED IN RAGSDALE ALONG
OSCAR TURNER ROAD.

0520 AM TSTM WND DMG RAGLAND 37.16N 88.89W
02/29/2012 MCCRACKEN KY TRAINED SPOTTER

*** 5 INJ *** MOBILE HOME DESTROYED ALONG OGDEN LANDING
ROAD. LATE REPORT.UPDATE...A MIX OF 6 HOMES/MOBILE HOMES
DAMAGED/DESTROYED. 5 INJURIES REPORTED WITH 1 SERIOUS.

0525 AM TSTM WND GST ROUND KNOB 37.22N 88.73W
02/29/2012 E60.00 MPH MASSAC IL EMERGENCY MNGR

60 PLUS MPH WINDS REPORTED AND DIME SIZE HAIL

0535 AM TORNADO METROPOLIS 37.15N 88.71W
02/29/2012 MASSAC IL EMERGENCY MNGR

OFFICE OF EM REPORTING TORNADO NEAR METROPOLIS ILLINOIS.
SEEING POWER FLASHES FROM TRANSFORMERS ALSO.

0537 AM TORNADO HARRISBURG 37.74N 88.55W
02/29/2012 SALINE IL EMERGENCY MNGR

SOUTHEAST PORTION OF TOWN EXPERIENCED MAJOR DAMAGE.
POSSIBLE ONE DEATH BUT NO COMFIRMED. SEARCH AND RESCUE IN
PROCESS AT THIS TIME.

0540 AM TSTM WND DMG OSCAR 37.14N 89.03W
02/29/2012 BALLARD KY EMERGENCY MNGR

A FEW BARNS AND A MACHINE SHED BLOWN DOWN. PORCH BLOWN
OFF OF HOME.

0600 AM TSTM WND DMG 2 N HENDERSON 37.87N 87.58W
02/29/2012 HENDERSON KY BROADCAST MEDIA

*** 2 INJ *** POSSIBLE TORNADO...NEAR ELLIS PARK 3 TO 4
RIVER HOMES DESTROYED WITH 2 INJURES REPORTED. LATE
REPORT.

0600 AM TSTM WND DMG NEWBURGH 37.95N 87.40W
02/29/2012 WARRICK IN AMATEUR RADIO

NUMEROUS TREES DOWN ALONG HIGHWAY 66.

0603 AM TSTM WND GST 2 S ZION 37.79N 87.48W

02/29/2012 M60.00 MPH HENDERSON KY TRAINED SPOTTER
DIME SIZE HAIL REPORTED WITH THE STORM.

0605 AM TORNADO NEWBURGH 37.95N 87.40W
02/29/2012 WARRICK IN EMERGENCY MNGR
UPDATE REPORT...2 HOMES DESTROYED ON PEACHTREE ST. OTHER
HOMES DAMAGED ALONG WEST CHESTER DRIVE. PATH OF DAMAGE
APPEARS TO GO THROUGH DOWNTOWN JUST OF THE LOCK AND DAM.

0605 AM TORNADO NEWBURGH 37.95N 87.40W
02/29/2012 WARRICK IN LAW ENFORCEMENT
TORNADO REPORTED BY STATE TROOPER NEAR THE COMMUNITY OF
NEWBURGH. WIDESPREAD DAMAGE THROUGHOUT THE CITY PROPER.
RESCUE TEAMS ARE RESPONDING.

0614 AM TSTM WND GST HEBBARDSVILLE 37.78N 87.38W
02/29/2012 E60.00 MPH HENDERSON KY TRAINED SPOTTER

0627 AM FUNNEL CLOUD 2 NE CHRISNEY 38.03N 87.01W
02/29/2012 SPENCER IN EMERGENCY MNGR
FUNNEL CLOUD REPORTED NORTHEAST OF THE COMMUNITY.

0640 AM TSTM WND DMG MADISONVILLE 37.34N 87.51W
02/29/2012 HOPKINS KY EMERGENCY MNGR
A ROOF OFF OF A GARAGE ON POOLE ROAD. 1 METAL FRAME
STRUCTURE DAMAGED. 2 OUTBUILDINGS BLEW ONTO HIGHWAY
41.SIX MATURE TREES DOWN ON SOUTH END OF MADISONVILLE.

0640 AM TSTM WND DMG MADISONVILLE 37.34N 87.51W
02/29/2012 HOPKINS KY TRAINED SPOTTER
SEVERLY DAMAGED HOME BLOCKING ROADWAY.

0640 AM TORNADO MADISONVILLE 37.34N 87.51W
02/29/2012 HOPKINS KY TRAINED SPOTTER
TORNADO ON THE GROUND REPORTED AT EXIT 44 ALONG THE
PENNYRILE PARKWAY.

0640 AM HAIL MADISONVILLE 37.34N 87.51W
02/29/2012 M0.75 INCH HOPKINS KY TRAINED SPOTTER
DIME SIZE HAIL REPORTED IN THE COMMUNITY.

0645 AM HAIL 5 N HANSON 37.49N 87.47W
02/29/2012 M1.00 INCH HOPKINS KY TRAINED SPOTTER
QUARTER SIZE HAIL REPORTED.

0657 AM HAIL BREMEN 37.36N 87.22W
02/29/2012 M1.00 INCH MUHLENBERG KY TRAINED SPOTTER
QUARTER SIZE HAIL REPORTED IN THE COMMUNITY.

0728 AM HAIL BENTON 36.85N 88.36W
02/29/2012 E1.00 INCH MARSHALL KY EMERGENCY MNGR

0836 AM FUNNEL CLOUD GRACEY 36.88N 87.63W
02/29/2012 CHRISTIAN KY TRAINED SPOTTER

REPORTED NORTH OF THE INTERSECTION OF HWYS 68 WEST AND 3186.

0849 AM TSTM WND DMG GREENVILLE 37.21N 87.18W
02/29/2012 MUHLENBERG KY EMERGENCY MNGR

REPORTS OF ROOFS BLOWN OFF HOMES AND 1 SCHOOL.

0908 AM HAIL 1 N ALMO 36.71N 88.28W
02/29/2012 E0.25 INCH CALLOWAY KY EMERGENCY MNGR

PEA SIZE HAIL N OF ALMO

0910 AM HAIL DEXTER 36.74N 88.30W
02/29/2012 E1.00 INCH CALLOWAY KY TRAINED SPOTTER

0915 AM HAIL 5 N CADIZ 36.94N 87.82W
02/29/2012 E0.25 INCH TRIGG KY TRAINED SPOTTER

PEA SIZE HAIL N OF CADIZ BETWEEN HWY 139 AND 276

0924 AM HAIL AURORA 36.78N 88.14W
02/29/2012 E1.00 INCH MARSHALL KY EMERGENCY MNGR

0936 AM HAIL ENERGY 36.83N 88.05W
02/29/2012 E1.00 INCH TRIGG KY TRAINED SPOTTER

QUARTER SIZE HAIL IN THE LBL AREA.

0936 AM HAIL CADIZ 36.87N 87.82W
02/29/2012 E1.00 INCH TRIGG KY TRAINED SPOTTER

QUARTER SIZE HAIL AT THE AIRPORT.

0940 AM HAIL CADIZ 36.87N 87.82W
02/29/2012 E1.00 INCH TRIGG KY TRAINED SPOTTER

QUARTER SIZE HAIL IN CADIZ.

0948 AM HAIL GRACEY 36.88N 87.63W
02/29/2012 E1.50 INCH CHRISTIAN KY TRAINED SPOTTER

0951 AM TSTM WND GST GRACEY 36.88N 87.63W
02/29/2012 E70.00 MPH CHRISTIAN KY TRAINED SPOTTER

0955 AM TSTM WND GST CADIZ 36.87N 87.82W
02/29/2012 M71.00 MPH TRIGG KY MESONET

0958 AM TORNADO 3 NW HOPKINSVILLE 36.89N 87.53W
02/29/2012 CHRISTIAN KY PUBLIC

UNCONFIRMED REPORT OF A TORNADO ON THE GROUND IN A FIELD BY NORTH SINKING FORK ROAD.

1005 AM TSTM WND GST HOPKINSVILLE 36.85N 87.49W
02/29/2012 E70.00 MPH CHRISTIAN KY TRAINED SPOTTER

ALSO...DIME SIZE HAIL REPORTED

1014 AM HAIL CADIZ 36.87N 87.82W

02/29/2012 E1.00 INCH TRIGG KY TRAINED SPOTTER

1024 AM TSTM WND GST GRACEY 36.88N 87.63W
02/29/2012 E55.00 MPH CHRISTIAN KY TRAINED SPOTTER

1028 AM HAIL HOPKINSVILLE 36.85N 87.49W
02/29/2012 E1.00 INCH CHRISTIAN KY TRAINED SPOTTER

1030 AM TSTM WND DMG HOPKINSVILLE 36.85N 87.49W
02/29/2012 CHRISTIAN KY EMERGENCY MNGR

LARGE BARN ON THE GROUND WITH TIN ROLLED UP ON ADJACENT
ROOF. APPEARS TO BE STRAIGHT LINE WINDS.

1034 AM FLASH FLOOD GRACEY 36.88N 87.63W
02/29/2012 CHRISTIAN KY TRAINED SPOTTER

SPOTTERS REPORT DITCHES ARE FULL OF WATER AND OVERFLOWING
ONTO ROADS

1038 AM HEAVY RAIN CADIZ 36.87N 87.82W
02/29/2012 M2.30 INCH TRIGG KY MESONET

1040 AM HAIL 6 NE HOPKINSVILLE 36.92N 87.41W
02/29/2012 E1.50 INCH CHRISTIAN KY TRAINED SPOTTER

1046 AM FLASH FLOOD HOPKINSVILLE 36.85N 87.49W
02/29/2012 CHRISTIAN KY EMERGENCY MNGR

WATER OVER THE ROAD DAWSON SPRINGS ROAD JUST SOUTH OF
PLEASANT GREEN ROAD.

1108 AM FLASH FLOOD HOPKINSVILLE 36.85N 87.49W
02/29/2012 CHRISTIAN KY EMERGENCY MNGR

HOUSE ON SANDERSON DRIVE IS SURROUNDED BY WATER

1109 AM FLOOD CADIZ 36.87N 87.82W
02/29/2012 TRIGG KY EMERGENCY MNGR

LAW ENFORCEMENT WATER RESCUE AUTOMOBILE ON HOPKINSVILLE
ROAD.