

Open Geospatial Consortium

Submission Date 2023-04-19

Approval Date: 2024-06-21

Publication Date: 2024-07-05

External identifier of this OGC® document: <http://www.opengis.net/doc/AS/Topic-6.3/1.0>

Internal reference number of this OGC® document: 21-060r2

Version: 1.0

Category: OGC® Abstract Specification

Editor: Peter Baumann

OGC Abstract Specification Topic 6: Schema for Coverage Geometry and Functions – Part 3: Processing Fundamentals

Copyright notice

Copyright © 2024 Open Geospatial Consortium

To obtain additional rights of use, visit <http://www.opengeospatial.org/legal/>.

Warning

This document is an OGC Member approved international standard. This document is available on a royalty free, non-discriminatory basis. Recipients of this document are invited to submit, with their comments, notification of any relevant patent rights of which they are aware and to provide supporting documentation.

Document type: OGC® Abstract Specification
Document subtype:
Document stage: Approved
Document language: English

License Agreement

Permission is hereby granted by the Open Geospatial Consortium, ("Licensor"), free of charge and subject to the terms set forth below, to any person obtaining a copy of this Intellectual Property and any associated documentation, to deal in the Intellectual Property without restriction (except as set forth below), including without limitation the rights to implement, use, copy, modify, merge, publish, distribute, and/or sublicense copies of the Intellectual Property, and to permit persons to whom the Intellectual Property is furnished to do so, provided that all copyright notices on the intellectual property are retained intact and that each person to whom the Intellectual Property is furnished agrees to the terms of this Agreement.

If you modify the Intellectual Property, all copies of the modified Intellectual Property must include, in addition to the above copyright notice, a notice that the Intellectual Property includes modifications that have not been approved or adopted by LICENSOR.

THIS LICENSE IS A COPYRIGHT LICENSE ONLY, AND DOES NOT CONVEY ANY RIGHTS UNDER ANY PATENTS THAT MAY BE IN FORCE ANYWHERE IN THE WORLD.

THE INTELLECTUAL PROPERTY IS PROVIDED "AS IS", WITHOUT WARRANTY OF ANY KIND, EXPRESS OR IMPLIED, INCLUDING BUT NOT LIMITED TO THE WARRANTIES OF MERCHANTABILITY, FITNESS FOR A PARTICULAR PURPOSE, AND NONINFRINGEMENT OF THIRD PARTY RIGHTS. THE COPYRIGHT HOLDER OR HOLDERS INCLUDED IN THIS NOTICE DO NOT WARRANT THAT THE FUNCTIONS CONTAINED IN THE INTELLECTUAL PROPERTY WILL MEET YOUR REQUIREMENTS OR THAT THE OPERATION OF THE INTELLECTUAL PROPERTY WILL BE UNINTERRUPTED OR ERROR FREE. ANY USE OF THE INTELLECTUAL PROPERTY SHALL BE MADE ENTIRELY AT THE USER'S OWN RISK. IN NO EVENT SHALL THE COPYRIGHT HOLDER OR ANY CONTRIBUTOR OF INTELLECTUAL PROPERTY RIGHTS TO THE INTELLECTUAL PROPERTY BE LIABLE FOR ANY CLAIM, OR ANY DIRECT, SPECIAL, INDIRECT OR CONSEQUENTIAL DAMAGES, OR ANY DAMAGES WHATSOEVER RESULTING FROM ANY ALLEGED INFRINGEMENT OR ANY LOSS OF USE, DATA OR PROFITS, WHETHER IN AN ACTION OF CONTRACT, NEGLIGENCE OR UNDER ANY OTHER LEGAL THEORY, ARISING OUT OF OR IN CONNECTION WITH THE IMPLEMENTATION, USE, COMMERCIALIZATION OR PERFORMANCE OF THIS INTELLECTUAL PROPERTY.

This license is effective until terminated. You may terminate it at any time by destroying the Intellectual Property together with all copies in any form. The license will also terminate if you fail to comply with any term or condition of this Agreement. Except as provided in the following sentence, no such termination of this license shall require the termination of any third party end-user sublicense to the Intellectual Property which is in force as of the date of notice of such termination. In addition, should the Intellectual Property, or the operation of the Intellectual Property, infringe, or in LICENSOR's sole opinion be likely to infringe, any patent, copyright, trademark or other right of a third party, you agree that LICENSOR, in its sole discretion, may terminate this license without any compensation or liability to you, your licensees or any other party. You agree upon termination of any kind to destroy or cause to be destroyed the Intellectual Property together with all copies in any form, whether held by you or by any third party.

Except as contained in this notice, the name of LICENSOR or of any other holder of a copyright in all or part of the Intellectual Property shall not be used in advertising or otherwise to promote the sale, use or other dealings in this Intellectual Property without prior written authorization of LICENSOR or such copyright holder. LICENSOR is and shall at all times be the sole entity that may authorize you or any third party to use certification marks, trademarks or other special designations to indicate compliance with any LICENSOR standards or specifications. This Agreement is governed by the laws of the Commonwealth of Massachusetts. The application of this Agreement of the United Nations Convention on Contracts for the International Sale of Goods is hereby expressly excluded. In the event any provision of this Agreement shall be deemed unenforceable, void or invalid, such provision shall be modified so as to make it valid and enforceable, and as so modified the entire Agreement shall remain in full force and effect. No decision, action or inaction by LICENSOR shall be construed to be a waiver of any rights or remedies available to it.

Keywords

The following are keywords to be used by search engines and document catalogues.

Ogcdoc, OGC document, Topic 6, coverage, processing

Preface

This document is consistent with the ISO 19123-3:2023, Geographic Information - Schema for coverage geometry and functions - Part 1: Processing Fundamentals. ISO 19123-3:2023 was prepared by Technical Committee ISO/TC 211, *Geographic information/Geomatics*, in close collaboration with the Open Geospatial Consortium (OGC) and was derived from the OGC Standard OGC 08-068r3, Web Coverage Processing Service (WCPS) Language Interface Standard. This document is an abstraction of the processing framework for coverage data and makes up Part 3 of the Abstract Specification Topic 6.

Attention is drawn to the possibility that some of the elements of this document may be the subject of patent rights. The Open Geospatial Consortium shall not be held responsible for identifying any or all such patent rights.

Recipients of this document are requested to submit, with their comments, notification of any relevant patent claims or other intellectual property rights of which they may be aware that might be infringed by any implementation of the standard set forth in this document, and to provide supporting documentation.

Submitting organizations

The following organizations submitted this Document to the Open Geospatial Consortium (OGC):

Name	Affiliation
Peter Baumann	Constructor University
Lucio Colaiacomo	European Union Satellite Center
Dimitar Misev	rasdaman GmbH
Joan Masó	CREAF
Jimmy Zhou	Feng Chia University
Peter Strobl	Joint Research Centre of the European Union

All questions regarding this submission should be directed to the editor or the submitters.

Contents

Introduction	vii
1. Scope	8
2. Normative references	8
3. Terms, definitions, abbreviated terms and notation	8
3.1 Terms and definitions	8
4. Conformance	9
4.1 Notation	9
4.2 Interoperability and Conformance Testing	9
4.3 Organization	9
5. Coverage model	10
5.1 Overview.....	10
5.2 Coverage identifier	11
5.3 Domain	11
5.4 Interpolation.....	14
5.5 Range values.....	15
5.6 Range type	15
5.7 Coverage probing functions synopsis	16
6. Coverage processing language	17
6.1 Syntax and Semantics Definition Style	18
6.2 Coverage Processing Expressions	19
6.3 Coverage-Generating Expressions.....	22
6.4 Coverage Extraction Expressions	28
6.5 Coverage range value-changing expressions.....	29
6.6 Coverage Derivation Expressions.....	50
6.7 Coverage Aggregation Expressions.....	51
6.8 Coverage Encode/Decode Expressions	56
6.9 Expression evaluation.....	58
6.10 Evaluation response	59
Annex A (normative) Conformance Tests	61
A.1 Conformance Class.....	61
A.2 Conformance Class Coverage Processing Core	61
Annex B (normative) Expression Syntax	62
B.1 Overview.....	62

B.2 Terminal Symbols.....63

B.3 Processing Syntax.....63

Annex C (non-normative) Syntax diagrams..... 71

Annex D (non-normative) Sample service descriptions87

D.1 Overview.....87

D.2 WCS-Core.....87

D.3 WCS-Range-Subsetting.....88

D.4 WCS-Scaling88

D.5 WCS-CRS.....88

D.6 WCS-Processing.....89

ISO Foreword

ISO (the International Organization for Standardization) is a worldwide federation of national standards bodies (ISO member bodies). The work of preparing International Standards is normally carried out through ISO technical committees. Each member body interested in a subject for which a technical committee has been established has the right to be represented on that committee. International organizations, governmental and non-governmental, in liaison with ISO, also take part in the work. ISO collaborates closely with the International Electrotechnical Commission (IEC) on all matters of electrotechnical standardization.

The procedures used to develop this document and those intended for its further maintenance are described in the ISO/IEC Directives, Part 1. In particular, the different approval criteria needed for the different types of ISO documents should be noted. This document was drafted in accordance with the editorial rules of the ISO/IEC Directives, Part 2 (see www.iso.org/directives).

Attention is drawn to the possibility that some of the elements of this document may be the subject of patent rights. ISO shall not be held responsible for identifying any or all such patent rights. Details of any patent rights identified during the development of the document will be in the Introduction and/or on the ISO list of patent declarations received (see www.iso.org/patents).

Any trade name used in this document is information given for the convenience of users and does not constitute an endorsement.

For an explanation of the voluntary nature of standards, the meaning of ISO specific terms and expressions related to conformity assessment, as well as information about ISO's adherence to the World Trade Organization (WTO) principles in the Technical Barriers to Trade (TBT), see www.iso.org/iso/foreword.html.

This document was prepared by Technical Committee ISO/TC 211, *Geographic information/Geomatics*, in collaboration with the European Committee for Standardization (CEN) Technical Committee CEN/TC 287, *Geographic Information*, in accordance with the Agreement on technical cooperation between ISO and CEN (Vienna Agreement), under participation of the IEEE GRSS Earth Science Informatics Technical Committee, and derived from the Open Geospatial Consortium (OGC) standard WCPS 1.1 with permission.

Any feedback or questions on this document should be directed to the user's national standards body. A complete listing of these bodies can be found at www.iso.org/members.html.

Introduction

This document defines, at a high, implementation-independent level, operations on coverages - i.e., digital representations of space-time varying geographic phenomena - as defined in ISO 19123-1. Specifically, regular and irregular grid coverages are addressed. Future versions will additionally support further axis types as well as further coverage types from ISO19123-1, such as point clouds and meshes in particular. While the core functionality is expected to be generic and applicable for any coverage, there may be special functionality for particular coverage types.

The operations can be applied through an expression language allowing composition of unlimited complexity and combining an unlimited number of coverages for data fusion. The language is functionally defined and free of any side effects. Its conceptual foundation relies on only two constructs: A “coverage constructor” builds a coverage, either from scratch or by deriving it from one or more other coverages. A “coverage condenser” derives summary information from a coverage by performing an aggregation like count, sum, minimum, maximum, and average.

The coverage processing language is independent from any particular request and response encoding, as no concrete request/response protocol is assumed. Hence, this document does not define a concrete service, but acts as the foundation for defining service standards functionality. One such standardization target is OGC Web Coverage Service (WCS) [4].

Throughout the document, the following formatting conventions apply:

- Bold-Face in the text – such as **processCoveragesExpr** – represents syntax elements, normatively defined in Annex B.
- Text in italics – such as *succ()* – represents mathematical functions and variables.
- Courier font – such as `return` and `encode()` – is used for code in the sense of the coverage processing language.

Error! Reference source not found.

1. Scope

This document defines a coverage processing language for server-side extraction, filtering, processing, analytics, and fusion of multi-dimensional geospatial coverages representing, for example, spatio-temporal sensor, image, simulation, or statistics datacubes. Services implementing this language provide access to original or derived sets of coverage information, in forms that are useful for client-side consumption.

This document relies on the abstract coverage model defined in ISO 19123-1. In this version, regular and irregular multi-dimensional grids are supported, for axes that can carry spatial, temporal, or any other semantics. Future versions will additionally support further axis types as well as further coverage types from 19123-1, in particular: point clouds and meshes; while core functionality is expected to be generic for any coverage there might be special functionality for particular coverage types.

2. Normative references

The following documents are referred to in the text in such a way that some or all of their content constitutes requirements of this document. For dated references, only the edition cited applies. For undated references, the latest edition of the referenced document (including any amendments) applies.

ISO 19111, *Geographic information — Referencing by coordinates*

ISO 19123-1, *Geographic information — Schema for coverage geometry and functions — Part 1: Coverage Fundamentals*

3. Terms, definitions, abbreviated terms and notation

3.1 Terms and definitions

For the purposes of this document, the terms, definitions and abbreviated terms given in ISO 19123-1 apply.

ISO and IEC maintain terminological databases for use in standardization at the following addresses:

- ISO Online browsing platform: available at <https://www.iso.org/obp>
- IEC Electropedia: available at <http://www.electropedia.org>

3.1.1

probing function

<coverage> function extracting information from the coverage

4. Conformance

4.1 Notation

Table 1 lists the other international standards and packages in which UML classes used in this document have been defined.

Table 1 — Sources of externally defined UML classes

Prefix	International Standard	Package
	ISO 19123-1	Coverage Grid Coverage Core,

4.2 Interoperability and Conformance Testing

This document being an abstract standard allows for multiple different implementations and does not define a standardized interoperable implementation. Rather, standardization targets are specifications of coverage operations and services which may use this language to describe the semantics of their operations.

Conformance testing is accomplished by validating a candidate concretization against all requirements by exercising the tests set out in Annex A. As a prerequisite, a candidate shall also pass all conformance tests of ISO 19123-1 Coverage Core and Grid Coverage.

4.3 Organization

Table 2 — Conformance classes

Conformance class	Clause	Identifying URL
Coverage Processing	6	https://standards.iso/211.org/19123/-3/1/conf/coverage-processing

5. Coverage model

5.1 Overview

This document defines a language whose expressions accept any number of input coverages (together with further common inputs like numbers and strings) to generate any number of output coverages or non-coverage results. Coverages are defined in ISO 19123-1. Coverage model

Following the mathematical notion of a function that maps elements of a domain (such as spatio-temporal coordinates) to a range (such as values of a “pixel”, “voxel”, etc.), a coverage consists of (Figure 1):

- an *identifier* which uniquely identifies a coverage in some context (here: the context of an expression)
- a *domain* of coordinate points (expressed in a common Coordinate Reference System, CRS): “*where in the multi-dimensional space can I find values?*”
- a probing function which answers for each coverage coordinate in the domain (“*direct position*”): “*what is the value here?*”
- a *range type*: “*what do those values mean?*”

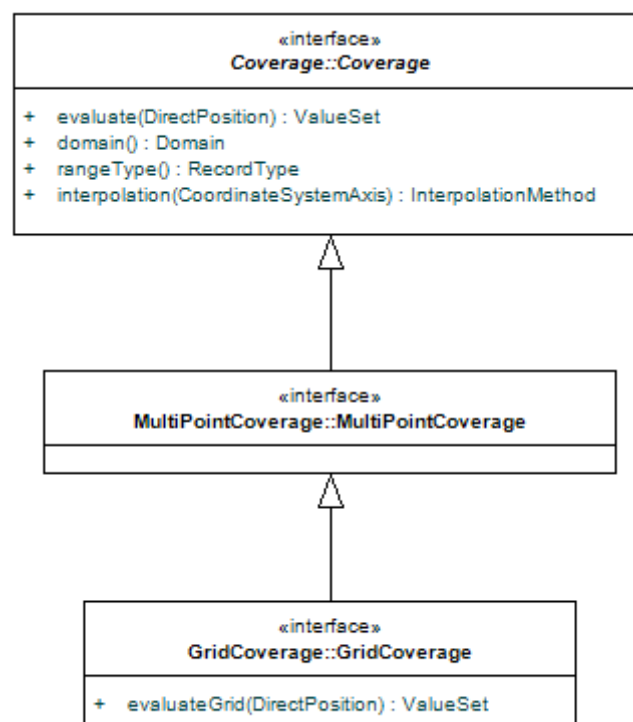


Figure 1 – Coverage and GridCoverage (ISO 19123-1)

Note Coverage in 19123-1 defines an interface which describes such an object’s behavior, but does not yet assume any particular data structure. One interoperable concretization of it is the implementation standard ISO 19123-2.

Below “probing functions” are introduced which extract components from some given coverage. For every component of a coverage a corresponding probing function exists so that altogether all properties of a coverage can be retrieved. They serve to define document’s language semantics.

Note In the processing definition of this document, further probing functions – beyond the ISO 19123-1 probing function *evaluate()* – are used as a concise means to describe all aspects of coverage-valued function results.

5.2 Coverage identifier

Coverages in this document have an identifier which is used in a query to address a coverage. Therefore, this identifier must be unique within some context (here: a query). Beyond this, no particular assumptions are made on the realization of this identifier. In particular, when the context of the coverage object changes (such as during delivery to a client) uniqueness is not necessarily guaranteed any longer. Therefore, querying the object in the new context potentially is not possible any longer.

Note In a concrete service, coverages available typically would be those which are stored on this server, where access control allows addressing the coverage according to the user sending the request, etc. All these aspects are out of scope of this document.

The corresponding probing function for a coverage C is:

$id(C)$

5.3 Domain

5.3.1 Direct Position

A coverage offers values at specific coordinate positions in its domain, called “direct positions”; further values can possibly be derived through interpolation, depending on whether and what type of interpolation a coverage allows.

For some direct position $p = (p_1, \dots, p_d)$ from a domain whose d -dimensional CRS contains axes (a_1, \dots, a_d) , $p[a_i]$ denotes accessing the coordinate tuple component corresponding with axis a_i :

$p[a_i] = p_i$

5.3.2 Grid

The domain contains the coordinate tuples describing the coverage’s direct positions, which for the purpose of this document all sit on a multi-dimensional grid. Informally this means that every direct position inside the grid has exactly one next neighbor in both directions of every axis, except for the rim where obviously fewer neighbors are available. Figure 2 shows some regular and irregular grid examples.

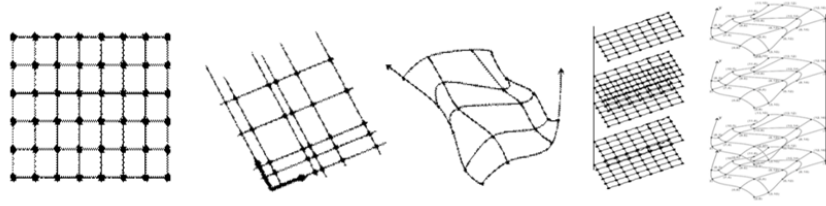


Figure 2 – Sample regular and irregular grid structures (19123-1)

The grid description depends on the complexity of the grid. As a grid is composed from an ordered sequence of axes the resulting complexity is determined by the types of axes (such as integer versus Latitude versus time) as well as the rules determining the direct positions along these axes. The following axis types defined in 19123-1 are currently supported by this document:

- A **Cartesian** (“index”) axis just requires lower and upper bound (which are of type integer).
- A **regular** axis which can be described by lower and upper bounds together with a constant distance, the resolution.
- An **irregular** axis which has individual distances, described by a sequence of coordinates.

As per ISO 19123-1, the coverage domain with its axes has a single CRS which can serve for georeferencing. Definition and interpretation of CRSs is based on ISO 19111:2019.

The CRS of a domain is obtained through function $crs(C)$.

$crs(C)$

Auxiliary probing function $axisList()$ extracts the ordered list of axes (a_1, \dots, a_d) from a d -dimensional CRS:

$axisList(crs)$

Note As per 19123-1, all axis names in such a list are pairwise disjoint so that the names can act as a unique identifier within their CRS.

Each axis contributes coordinates from some nonempty, totally ordered set of values which can be numeric or, in the general case, strings (such as “2020-08-05T”).

For some given coverage C , probing function $domain()$ delivers the coverage domain in its CRS:

$domain(C)$

The domain information describes the coverage’s grid and its extent for each axis:

- the lower and upper bound of the direct positions

- additionally the following information:
 - for index axes: nothing further;
 - for regular axes: the resolution, expressed in the unit of measure (uom) of the axis;
 - for irregular axes: the sequence of points.

This information is accessible through extended variants of the abovementioned functions. For some coverage domain D with axis a , the following expressions return lower and upper bound, respectively:

$domain(C, a).lo$
 $domain(C, a).hi$

For convenience a function pair identical in effect, but based on the domain is defined:

$D[a].lo = domain(C, a).lo$
 $D[a].hi = domain(C, a).hi$

The grid of the coverage domain is represented implicitly through functions “walking” the grid from one direct position to one of its neighbors. This is based on the topological structure of a grid where each direct position has exactly one lower and one higher neighbor along each axis, with the exception of the domain rims where no such neighbor is available. Therefore, these functions are partial.

Let D be given as the domain of coverage C , so that $D = domain(C)$. Let further a be some axis from the CRS of D . Then, functions $pred()$ and $succ()$ each return a neighboring direct position for some given position. Function $pred()$ returns the immediate preceding direct position along axis a , function $succ()$ returns the immediate succeeding direct position along a . Where there is no such direct position (because the input position is sitting at the rim of the domain extent) the value is undefined, written as \perp .

$pred(D, a, p) = x$ where
 if $p[a] = D[a].lo$ $domain(C,a).lo$ then $x = \perp$
 else x is given by: $x[a_x] = p[a_x]$ for all $a_x \in domain(C) \setminus \{a\}$, and $x[a] = \max(x' \mid x' \in domain(C, a) \text{ and } x' < p[a])$

$succ(D, a, p) = x$ where
 if $p[a] = D[a].hi$ $domain(C,a).hi$ then $x = \perp$
 else x is given by: $x[a_x] = p[a_x]$ for all $a_x \in domain(C) \setminus \{a\}$, and $x[a] = \min(x' \mid x' \in domain(C, a) \text{ and } x' > p[a])$

Example In Figure 3, neighbors of p in coverage domain D with axes x and y can be reached as follows:
 $a = succ(D, y, pred(D, x, p)) = pred(D, x, succ(D, y, p))$
 $b = succ(D, y, p)$
 $c = succ(D, y, succ(D, x, p)) = succ(D, x, succ(D, y, p))$
 $d = pred(D, x, p)$
 $e = succ(D, x, p)$
 $f = pred(D, x, pred(D, y, p)) = pred(D, y, pred(D, x, p))$

$$g = \text{pred}(D, y, p)$$

$$h = \text{succ}(D, x, \text{succ}(D, y, p)) = \text{succ}(D, y, \text{succ}(D, x, p))$$

In this document, for the reader's convenience basic arithmetic functions are assumed on this grid navigation:

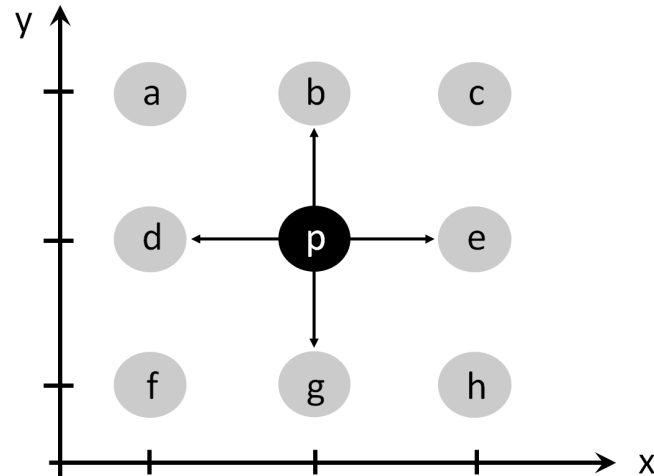


Figure 3 – Sample grid neighborhood

5.4 Interpolation

In ISO 19123-1 a coverage contains an indication on possible interpolation between direct positions. Such interpolation can be set for all axes in a coverage simultaneously or – following a more fine-grain approach – individually per axis.

Note In 19123-1 every coverage has exactly one interpolation method associated (for all axes or per axis). In practice, coverages may allow users to pick one of several interpolation methods, such as with imagery where linear, quadratic, and cubic interpolation are applicable on principle, and users can choose any one of those. Conceptually, however, two coverages differing only in the interpolation methods are distinct as they will deliver identical range values on their direct positions, but differing values in between those. On the abstract level of 19123-1 and 19123-3 this ambiguity is not desirable.

For the purpose of this document a special interpolation method `none` is assumed as defined, e.g., in 19123-1 Annex B. `None` indicates that no interpolation is possible along the axis under consideration.

Note Interpolation method `none` is different from `nearest-neighbor`: An interpolation of `nearest-neighbor` provides values in between direct positions which are derived from the closest direct position. Interpolation `none` means that no values are provided between direct positions, in other words: the evaluation function is undefined on any non-direct position and will in practice result in an exception.

Function $\text{interpolation}(C, a)$ returns the interpolation method applicable on each axis of coverage C , in order of the CRS axis sequence. For $\text{dimension}(C)=d$ the probing function delivers interpolation method list (m_1, \dots, m_d) with interpolation method m_i applying to axis number i :

interpolation(C)

This function is overloaded to extract the interpolation method associated with axis *a* of *C*:

interpolation(C, a)

Note Interpolation is particularly relevant with functions *scale()* and *project()*.

5.5 Range values

The range value at some direct position *p* can be obtained with function *evaluate_c(p)* which, for some given coverage *C*, returns the value associated with $p \in \text{domain}(C)$ expressed in the coverage's CRS.

The corresponding probing function is:

$\text{value}(C, p) = \text{evaluate}_c(p)$ for some direct position $p \in \text{domain}(C)$

Interpolation guides whether the *value()* function is defined on coordinates outside the set of direct positions, and how this value is determined from the values available at the direct positions.

Note The range value set can contain one or more null values, as determined by the range type. This document does not make any assumption on this.

5.6 Range type

A coverage's range type description can be obtained through probing function *rangeType()* which delivers a set of tuples containing at least field names and field type:

rangeType(C)

This function gets overloaded to obtain the coverage range type of some particular range field component *f*:

rangeType(C, f)

For the purpose of this document only the common programming language data types are considered, and only on a high, abstract level: Boolean, integer, float, complex, as well as records over those base types are available. However, an implementation specification of this standard may add its own data types as long as these are coherent with this standard overall.

Note The concrete range types available in coverage processing are determined by concretizations of this document. Typically, the standard programming language data types will be available, such as (unsigned) short, int, and long, as well as float and double. For example, the range type (aka pixel) of an 8-bit RGB image normally is given by the triple < red: unsigned char; green: unsigned char; blue: unsigned char >. Further, a concretization can add more information such as null values, accuracy, etc.

5.7 Coverage probing functions synopsis

Requirement 1 <https://standards.iso/211.org/19123/-3/1/req/core/probingFunctions>

The semantics of the probing functions used for the 19123-1 language semantics definition shall be given by Table 3.

Table 3 —Coverage probing functions synopsis

Coverage characteristic	Probing function for some coverage C , based on 19123-1	Comment
Coverage identifier	$id(C)$	Identifier of the coverage
Coverage CRS	$crs(C)$ = $crs(domain(C))$ as per ISO 19123-1	CRS of the coverage
CRS axis list	$axisList(c)$ = (a_1, \dots, a_d) for some d -dimensional CRS c establishing this axis sequence	List of all axis names of the CRS, in proper sequence
Domain extent of coverage	$domain(C)$ $domain(C, a)$ = domain extent along axis a $domain(C, a).lo$ = lower bound of domain extent along axis a $domain(C, a).hi$ = upper bound of domain extent along axis a	Extent of the coverage in CRS coordinates
Grid neighbour	$pred(C, a, p)$ $succ(C, a, p)$ as defined in Clause 5.3.2	These functions allow to traverse a grid in steps relative to some given position, such as for convolution operations and, generally, Tomlin's non-local operations

Range type	$rangeType(C)$ $rangeType(C, f)$ $= t$ where $(f:t, \dots) \in rangeType(C)$	The range type record is described by a list describing its components in sequence; for the purpose of this standard only component name and its data type are considered.
Range field name list	$rangeFieldNames(C)$ $= (f_1, \dots, f_n)$ where $rangeType(C) = ((f_1:t_1, \dots), \dots, (f_n:t_n, \dots))$, with field names f_i and types t_i	Ordered list all of the coverage's range fields names and their data types; possible further constituents in a record component are ignored in this standard, their values are to be defined elsewhere (e.g., implementation dependent)
Range values	$value(C,p)$ $= evaluate_C(p), p \in domain(C)$ with $evaluate()$ as per 19123-1	Range values of the coverage at some direct position (or some position in between, interpolation permitting)
Interpolation	$interpolation(C)$ as per ISO 19123-1 $interpolation(C, a)$ $=$ interpolation method of axis a	List of the interpolation method allowed per axis, in axis order; in case the coverage has only one interpolation defined for all axes, this method is multiplied into all positions of the output list Interpolation associated with a particular axis

6. Coverage processing language

This clause establishes conformance class *Coverage Processing*.

This coverage processing language defines expressions on coverages which evaluate to ordered lists of either coverages or scalars (whereby “scalar” here is used as a summary term of all data structures that are not coverages). In the remainder of this document, the terms *processing expression* and *query* are used interchangeably.

A coverage processing expression consists of a **processCoveragesExpr** (see Subclause 6.2). Each international standard claiming to support this specification shall provide the coverage processing operations as specified in the following subclauses. A sample application is provided in (informative) Annex D.

Note This language has been designed so as to be “safe in evaluation” – i.e., implementations are possible where any valid request can be evaluated in a finite number of steps, based on the operation primitives. Hence, services based on the language constructs can be built in a way that no single request can render the service permanently unavailable. This notwithstanding, it still is possible to send requests that will impose high workload on a server.

Note 2 Data items within a query result list can be heterogeneous in size and structure. In particular, the coverages within an evaluation result list can have different dimensions, domains, range types, etc. However, a result list always consists of either coverages or scalar values, no mix of both.

6.1 Syntax and Semantics Definition Style

6.1.1 Expression Syntax

The language primitives plus the nesting capabilities form an expression language which is independent from any specific encoding and service protocol; collectively it is referred to as the **coverage processing language**. In the following subsections the language elements are detailed. The complete syntax is listed in normative Annex B.

A coverage processing expression is called **admissible** if and only if it adheres to the syntax of the language definition of this document.

Requirement 2 <https://standards.isotc211.org/19123/-3/1/req/core/syntax>
Coverage processing expressions **shall** adhere to the syntax definition of Annex B.

Note A railroad diagram of the syntax in Annex B is provided in (non-normative) Annex C for visualization of the grammar.

EXAMPLE The coverage expression fragment $\$c * 2$ is admissible as it adheres to language syntax whereas abc seen as a coverage expression violates the syntax and, hence, is not admissible.

6.1.2 Expression Semantics

The semantics of a coverage processing expression is defined recursively by indicating, for all admissible expressions, the semantics. An expression is **valid** if and only if it is admissible and complies with all rules imposed by the language semantics.

Requirement 3 <https://standards.isotc211.org/19123/-3/1/req/core/semantics>
Coverage processing expressions **shall** adhere to all semantics rules of this document.

EXAMPLE The coverage expression following is valid if and only if the coverage bound to variable $\$c$ has a numeric range component named `red`.

$$\$c.red * 2.5$$

Note In the remainder of this clause, tables are used to describe the effect of an operation on each coverage constituent.

The semantics of coverage processing expressions is defined via so-called *probing functions* which extract information from a coverage.

6.2 Coverage Processing Expressions

6.2.1 processCoveragesExpr

A **processCoveragesExpr** element processes a list of coverages in turn. Each coverage is optionally checked first for fulfilling some predicate, and gets selected – i.e., contributes to an element of the result list – only if the predicate evaluates to *true*. Each coverage selected will be processed, and the result will be appended to the result list. This result list, finally, is returned as the *ProcessCoverages* response unless any exception was generated.

Requirement 4 <https://standards.iso/211.org/19123/-3/1/req/core/processCoveragesExpr>

A **processCoveragesExpr** shall be defined as follows.

Let

v_1, \dots, v_n be n pairwise different **iteratorVars** ($n \geq 1$),
 L_1, \dots, L_n be n **coverageLists** ($n \geq 1$),
 b be a **booleanScalarExpr** possibly containing occurrences of one or more v_i ($1 \leq i \leq n$),
 P be a **processingExpr** possibly containing occurrences of v_i ($1 \leq i \leq n$).

Then,

$m, n \geq 1$ be natural numbers,
 v_1, \dots, v_n , be n **iteratorVars**,
 c_1, \dots, c_m , be n pairwise different **variableNames**,
 e_1, \dots, e_m , be $n+m$ optional **coverageExprs** or **scalarExprs** or bracket-enclosed **intervalExprs**, which may contain occurrences of v_1, \dots, v_n and c_1, \dots, c_m ,
 c be a **coverageExpr** or **scalarExpr**,
 where every c_i is defined before used in an expression.

Then,

for any **processCoveragesExpr** E

where

```

E = for v1 in ( L1 ),
      v2 in ( L2 ),
      ... ,
      vn in ( Ln )
    [ let c1 := e1, ..., cm := em ]
    [ where b ]
    return P

```

the result R of evaluating **processCoveragesExpr** E is constructed as:

```

Let R be the empty sequence;
while L1 is not empty:
{ assign the first element in L1 to iteration variable v1;

```

```

while  $L_2$  is not empty:
  { assign the first element in  $L_2$  to iteration variable
 $v_2$ ;
    ...
      while  $L_n$  is not empty:
        { assign the first element in  $L_n$  to iteration
variable  $v_n$ ;
          substitute every occurrence of  $c_i$  in  $E$  by  $e_i$ ;
          substitute every occurrence of  $v_i$  in  $E$ 
          by the corresponding coverage;
          evaluate  $b$ ;
          if ( $b$ )
            then
              evaluate  $P$ ;
              append evaluation result to  $R$ ;
              remove the first element from  $L_n$ ;
            }
          ...
        }
      remove the first element from  $L_2$ ;
    }
  remove the first element from  $L_1$ ;
}

```

The elements contained in the **coverageList** clause, constituting coverage identifiers, are taken from the coverage identifiers advertised by the server.

Note Coverage identifiers may occur more than once in a **coverageList**. In this case the coverage will be evaluated each time it appears, respecting the overall inspection sequence.

EXAMPLE Assume availability of coverages A , B , and C . Then, the following request:

```

for $c in ( A, B, C )
return encode( $c, "image/tiff" )

```

will produce a result list containing three TIFF-encoded coverages.

Assume availability of satellite images A , B , and C and a coverage M acting as a mask (i.e., with range values of 0 and 1 and the same extent as A , B , and C). Then, masking each satellite image can be performed with this query:

```

for $s in ( A, B, C ),
    $m in ( M )
return encode( $s * $m, "image/tiff" )

```

The **let** clause declares a named constant and gives it a value.

EXAMPLE The following statement defines a constant of name `$timeAxis` with value "date".

```

let $timeAxis := "date"

```

Note In most cases, named constants are used purely for convenience, to simplify the expressions and make the code more readable.

In a **let** clause the named constant only takes one value. This can be a single item or a sequence (there is no real distinction — an item is just a sequence of length one), and the sequence can contain nodes, or atomic values, or (beware!) a mixture of the two.

Named constants cannot be updated – something like `let $x:=$x+1` is not allowed. More specifically, it will not lead to an evaluation error, but the result will not be as expected (cf. XPath literature). This rule might seem very strange if expecting a behavior as in procedural languages such as JavaScript or python. But the coverage processing language is not that kind of language, it is a declarative language which works at a higher level. This constraint is essential to give optimizers the chance to find execution strategies that can search vast databases in fractions of a second. SQL, XSLT, and XQuery users have found that this declarative style of programming enables to code at a higher level by telling the system what results are wanted, rather than telling it how to go about constructing those results.

6.2.2 processingExpr

Requirement 5 <https://standards.isotc211.org/19123/-3/1/req/core/processingExpr>
A **processingExpr** element shall be either a **encodeCoverageExpr** (see Subclause 6.8.1) or a **scalarExpr** (see Subclause 6.4.1).

6.2.3 coverageExpr

Requirement 6 <https://standards.isotc211.org/19123/-3/1/req/core/coverageExpr>
A **coverageExpr** shall be either a **coverageIdExpr** (see Subclause 6.2.4) or a **coverageConstructorExpr** (see 6.3.1) or a **coverageConstantExpr** (see 6.3.1) or a **GetComponentExpr** (see 6.4.1) or an **inducedExpr** (see 6.5.1) or a **subsetExpr** (see 6.5.6.1) or a **crsTransformExpr** (see 6.6) or a **scaleExpr** (see 6.5.7) or a **decodeCoverageExpr** (see 6.8.2).

Note A **coverageExpr** always evaluates to a single coverage.

6.2.4 coverageIdExpr

The **coverageIdExpr** element represents the name of a single coverage available. It is represented by a coverage variable indicated in the **processCoveragesExpr** clause (see Subclause 6.2).

Requirement 7 <https://standards.isotc211.org/19123/-3/1/req/core/coverageIdentifier>

A **coverageIdExpr** shall be defined as follows.

Let

id be a **variableName** bound to a coverage C_1 available.

Then,

for any **coverageExpr** C_2 ,

where

$$C_2 = id$$

C_2 is defined as:

Coverage constituent
$id(C_2) = id(C_1)$
$crs(C_2) = crs(C_1)$
$domain(C_2) = domain(C_1)$
$interpolation(C_2) = interpolation(C_1)$
$rangeType(C_2) = rangeType(C_1)$
for all $p \in domain(C_2)$: $value(C_2, p) = value(C_1, p)$

EXAMPLE The following coverage expression evaluates to the complete, unchanged coverage C , assuming that coverage iteration variable $\$C$ is bound to it at the time of evaluation:

$$\$C$$

6.3 Coverage-Generating Expressions

6.3.1 coverageConstructorExpr

The **coverageConstructorExpr** element creates a d -dimensional grid coverage for some $d \geq 1$ by defining the coverage's domain, range type and range through expressions. This allows deriving entirely new shapes, dimensions, and values (see examples below).

The coverage domain is built from a CRS defining the multi-dimensional axes and the meaning of coordinates, including units of measure; indicating the coordinates of the direct positions, i.e., the points where values sit.

Axis names can be chosen according to the rules specified in 19123-1.

A range type expression optionally creates the coverage's specific range type, if not derived automatically from the expression context.

A range expression creates the coverage range. A **scalarExpr** is evaluated at every direct position of the coverage's domain.

Requirement 8 <https://standards.iso/211.org/19123/-3/1/req/core/coverageConstructorExpr>

A **coverageConstructorExpr** shall be defined as follows.

Let

id be an **identifier**,
D be a **domainExpr**,
T be a **rangeTypeExpr**,
R be a **rangeSetExpr**.

Where

C is a **coverageConstructorExpr**
with

$$C = \text{coverage } id [D] [T] R$$

Let further

d be an **integer** with $d > 0$,
c be a **crsName** representing a *d*-dimensional CRS,
a_i be pairwise distinct **variableNames** for $1 \leq i \leq d$,
axis_i be pairwise distinct **axisNames** for $1 \leq i \leq d$,
ie_{i,1}, *ie_{i,2}* be integer-valued **indexExprs** for $1 \leq i \leq d$ with $ie_{i,1} \leq ie_{i,2}$,
ce_{i,1}, *ce_{i,2}* be **axisPointExprs** for $1 \leq i \leq d$, which are valid coordinates for axis *i* as per CRS *c* with $ce_{i,1} \leq ce_{i,2}$,
res_i be **axisPointExprs** with $res_1 < \dots < res_d$ for $1 \leq i \leq d$ valid for the *i*th axis as per *c*,
xe_{i,1}, ... be **axisPointExprs** for $1 \leq i \leq d$, which are valid coordinates for axis *axis_i* as per CRS *c* with $xe_{i,1} < xe_{i,2} < \dots$,
im₁, ..., *im_m* be (not necessarily distinct) **interpolationMethods** for $1 \leq i \leq m$ with $m > 0$.

Where

D is a **domainExpr**
with

$$D = \text{domain} \\
\text{crs } c \text{ with} \\
axis_1 \ axisdef_1 [\text{interpolation } im_1], \\
\dots, \\
axis_d \ axisdef_d [\text{interpolation } im_d]$$

And

axisdef_i is one of

$$\begin{aligned} axisdef_{i,index} &= \text{index } (ie_{i,1} : ie_{i,2}) \\ axisdef_{i,regular} &= \text{regular } (ce_{i,1} : ce_{i,2}) \text{ resolution} \\ res_i \\ axisdef_{i,irregular} &= \text{irregular } (xe_{i,1}, \dots, xe_{i,n}) \end{aligned}$$

And

axis names used in the **domainExpr** shall match pairwise against the CRS axes based on their order of occurrence in the D expression.

Note The axis names $axis_i$ are made available in the current context for use as iteration variables in the range set computation where coordinate values get bound to each direct position in turn allowing to inspect each direct position of the coverage. Iterator names may use the axis names defined in the CRS, or may define aliases which are matched with the CRS axis names by their position in the expression.

Let further

n be an **integer** with $d > 0$,
 f_1, \dots, f_n be **fieldNames**,
 t_1, \dots, t_n be **rangeTypes**.

Where

T is a **rangeTypeExpr**
 with

$$T = \text{range type}$$

$$f_1 : t_1,$$

$$\dots$$

$$f_n : t_n$$

Let further

r be a **scalarExpr** possibly containing occurrences of direct position coordinates $axis_i$ as defined in D and range component identifiers f_j as defined in T ,
 c_1, \dots, c_m be **constants** where $m = |\text{domain}(C)|$.

Where

R is a **rangeSetExpr**

with R one of

$$R_1 = \text{range } r$$

$$R_2 = \text{range } \langle c_1, \dots, c_m \rangle$$

and

R is part of a **coverageConstructorExpr** containing a **domainExpr**.

Then,

C is defined as the following ISO 19123-1 grid coverage:

Coverage constituent

$$id(C) = id$$

<p>$crs(C) = c$ if D is present, otherwise the CRS resulting from evaluating r</p>
<p>$domain(C) =$ domain extent resulting from evaluating D if present, otherwise the domain extent resulting from evaluating r</p>
<p>$interpolation(C) = (x_1, \dots, x_d)$ where $x_i = im_i$ where im_i is indicated, otherwise $x_i = none$.</p>
<p>$rangeType(C) = ((f_1, t_1), \dots, (f_n, t_n))$ if T is present, otherwise the range type resulting from evaluating r ; if no field names are provided (such as with R_2) then the range field names are implementation-dependent.</p>
<p>for all $p \in domain(C)$ and scalarExpr r: $value(C, p) =$ range value resulting from evaluating r, with possible occurrences of a_i substituted by the corresponding $p[i]$ coordinate value. If, for example through computed direct positions, a location outside the domain of coverage addressed gets encountered then the behavior is implementation dependent (possible options including assuming a null value for such a position or terminating evaluation of the request).</p> <p>for all $p \in domain(C)$ and rangeConstantExpr $\langle c_1, \dots, c_m \rangle$: $value(C, p)$ is determined by assigning each value c_i in turn to a grid point location, whereby assignment proceeds in row-major order (per dimension from the lowest to the highest coordinate, and loops over the grid points with the first axis listed as outermost loop, the next axis listed as next-to-outermost loop, etc., and the last axis listed as innermost loop).</p>

Note A concretization of this language can extend the capabilities of the coverage constant expression by allowing records at direct positions, rather than only atomic values.

6.3.2 Examples

The following examples illustrate use of the coverage constructor expressions in various practical scenarios relying on common CRSs and data types (both not specified in this document).

The first domain establishes a 2D WGS 84 grid with linear interpolation along both axes.

domain

crs "EPSG:4326" **with**

Lat **regular** (10:30) **resolution** 0.01 **interpolation** linear,

Long **regular** (10:30) **resolution** 0.01 **interpolation** linear

In the following example, EPSG:4326 establishes Lat and Long axes, therefore in the domain expression the first axis will be associated with *Lat* and the second with *Long*, regardless of the axis naming in the domain expression; no interpolation is admissible:

```
domain
  crs "EPSG:4326" with
    Lat regular (10:30) resolution 0.5,
    Long regular (10:30) resolution 0.5
```

The next domain establishes a 4D georeferenced timeseries datacube with a spectral dimension, regular in Lat/Long and irregular in time (given the varying number of days a month has and based on the daily resolution specified).

```
domain
crs "EPSG:4326+OGC:unixTtime" with
  Lat regular (10:30) resolution 0.5,
  Long regular (10:30) resolution 0.5,
  Date irregular ( "2017-01-01", "2017-02-01", "2017-03-01",
                    "2017-04-01", "2017-05-01", "2017-06-01",
                    "2017-07-01", "2017-08-01", "2017-09-01",
                    "2017-10-01", "2017-11-01", "2017-12-01"
                  )
```

The expression below represents a single-band range type:

```
range type
  panchromatic: integer
```

The following range type defines RGB pixels:

```
range type
  red :integer,
  green:integer,
  blue :integer
```

The coverage constructor below resembles an induced operation, reducing intensity in all range fields by $\frac{1}{2}$. Coverage type, domain, and range type are adopted from the input coverage.

```
coverage Half
range (integer) $c / 2
```

Below follows a complete coverage constructor representing a 3-D georeferenced image timeseries whose range set gets loaded from some input file provided, represented by the positional parameter \$1. Further, some limited INSPIRE XML metadata record is associated:

```
coverage MySatelliteDatacube
domain
  crs "EPSG:4326+OGC:unixTime" with
```

```

Lat regular (10:30) resolution 0.5,
Long regular (10:30) resolution 0.5,
Date regular ("2017-01":"2019-12") resolution "P1M"
range type panchromatic: integer
range decode( $1 )

```

The expression below computes a 256-bucket histogram over band `blue` of some coverage `$c` of unknown domain extent and dimension:

```

coverage histogram
domain
  crs "OGC:Index1D" with bucket index (0:255)
range type
  b :integer
range
  count( $c.blue = bucket )

```

If constituents can be determined then they do not need to be indicated; in this case input coverage `$C` is copied; assuming it has range type unsigned short then the `log()` operation suggests a float result, so this will be adopted as range type. Along the same line, the domain is adopted from `$C`:

```

coverage LogOfCube
range log( $c )

```

For a Sobel filter, a 3x3 filter kernel can be provided by the expression below. The range value of matrix element (-1/-1) is 1, the value at position (0/-1) is 2, etc.

```

coverage Sobel3x3
domain
  crs "OGC:Index2d" with i index ( -1 : +1 ), j index ( -1 : +1 )
range
  < 1; 2; 1;
    0; 0; 0;
    -1; -2; -1
  >

```

A Sobel filter kernel operation can be expressed like this:

```

coverage FilteredImage
domain
  crs "OGC:Index2D" with x index ( 0 : 5000 ), y index ( 0 :
5000 )
range
  condense +
  over i ( -1 : +1 ), j ( -1 : +1 )
  using $c.blue[ x(x+i), y(y+j) ] * Sobel3x3[ i(i), j(j) ]

```

6.4 Coverage Extraction Expressions

6.4.1 scalarExpr

Requirement 9 <https://standards.iso/211.org/19123/-3/1/req/core/scalarExpr>

A **scalarExpr** shall be either a **getComponentExpr** (see Subclause 6.4.2) or a **booleanScalarExpr** (see Subclause 6.4.3) or a **numericScalarExpr** (see Subclause 6.4.4) or a **stringScalarExpr** (see Subclause 6.4.5).

Note As such, such an expression returns a (simple or composite) result value, that is: not a coverage.

6.4.2 getComponentExpr

The **getComponentExpr** element extracts a coverage element from a coverage.

Note The grid point value sets (“pixels”, “voxels”, ...) can be extracted from a coverage using subsetting operations (see Subclause 6.5.5).

Requirement 10 <https://standards.iso/211.org/19123/-3/1/req/core/getComponentExpr>

A **getComponentExpr** shall be defined as follows.

Let

C be a **coverageExpr**.

Then,

The following extraction functions are defined;
 the result **shall** be given by the probing functions defined in Table 4;
 strings **shall** be interpreted case-sensitive;
 quotes **shall** be single or double quotes, but no mix per quoted element;
 arbitrary whitespace **may** occur in between any two syntactical elements.

Table 4 — getComponentExpr functions

coverage processing function for coverage C	Semantics as per Table 3	Description
id (C)	$id(C)$	Coverage identifier as name (if it does not contain special characters) or a single- or double-quoted string
crs (C)	$crs(C)$	Identifier of the coverage’s CRS
domain (C)	$domain(C)$	domain of the coverage’s CRS
domain (C, a)	$domain(C, a)$	

<code>domain(C, a) .lo</code>	<code>domain(C, a).lo</code>	
<code>domain(C, a) .hi</code>	<code>domain(C, a).hi</code>	
<code>interpolation(C, a)</code>	<code>interpolation(C, a)</code>	interpolation method assigned to a coverage axis

EXAMPLE 1 For some coverage named “iamacoverage” bound to variable $\$c$, the following expression evaluates to the string “iamacoverage”:

```
id( $c )
```

EXAMPLE 2 For some coverage $\$c$ with native CRS WGS 84 the following expression may evaluate to the string “EPSG:4326”, or alternatively “https://www.opengis.net/def/crs/EPSSG/0/4326”, or some other designation determined by a concretization of this document:

```
nativeCrs( $c )
```

6.4.3 booleanScalarExpr

Requirement 11 <https://standards.isotc211.org/19123/-3/1/req/core/booleanScalarExpr>

A **booleanScalarExpr** shall be a **scalarExpr** (see Subclause 6.4.1) whose result type is Boolean. Operations **shall** be the well-known Boolean functions `and`, `or`, `xor`, and `not`, arithmetic comparison (`>`, `<`, `>=`, `<=`, `=`, `!=`) on strings and numbers, and parenthesing, all bearing the well-known standard semantics.

6.4.4 numericScalarExpr

Requirement 12 <https://standards.isotc211.org/19123/-3/1/req/core/numericScalarExpr>

A **numericScalarExpr** shall be a **scalarExpr** (see Subclause 6.4.1) whose result type is numeric (i.e., an integer, float, or complex number).

6.4.5 stringScalarExpr

Requirement 13 <https://standards.isotc211.org/19123/-3/1/req/core/stringScalarExpr>

A **stringScalarExpr** shall be a **scalarExpr** (see Subclause 6.4.1) whose result type is character string of length greater or equal to zero.

6.5 Coverage range value-changing expressions

6.5.1 inducedExpr

Requirement 14 <https://standards.isotc211.org/19123/-3/1/req/core/inducedExprCases>

An **inducedExpr** shall be either a **unaryInducedExpr** (see Subclause 6.5.2) or a **binaryInducedExpr** (see Subclause 6.5.4) or a **rangeConstructorExpr** (see Subclause 6.5.5) or a **switchExpr** (see Subclause 6.5.5.2).

Induced operations support simultaneously applying a function originally working on a single value to all grid point values of a coverage.

Note These operations can be expressed through a **coverageConstructorExpr**, however in a more verbose way.

Requirement 15 <https://standards.isotc211.org/19123/-3/1/req/core/inducedExprComponents>

In an **inducedExpr**, in case the range type contains more than one range component, the function **shall** be applied to each point simultaneously.

Requirement 16 <https://standards.isotc211.org/19123/-3/1/req/core/inducedExpr>

In an **inducedExpr** the result coverage **shall** have the same domain as the input coverage(s).

Note 1 In case of an n-ary induced operation, $n > 1$, all input coverages need to share the same domain as a precondition.

Note 2 The result may have a different range type, see Subclause 6.9.5. The idea is that for each operation available on the range type, a corresponding coverage operation is provided (“induced from the range type operation”).

EXAMPLE Adding two RGB images will apply the “+” operation to each pixel, and within a pixel to each range field in turn.

6.5.2 unaryInducedExpr

The **unaryInducedExpr** element specifies a unary induced operation, in other words, an operation where only one coverage argument occurs.

Note The term “unary” refers only to coverage arguments; it is well possible that further non-coverage parameters occur, such as an integer number indicating the shift distance in a bit() operation.

Requirement 17 <https://standards.isotc211.org/19123/-3/1/req/core/unaryInducedExprCases>

A **unaryInducedExpr** **shall** be either a **unaryArithmeticExpr**, or **trigonometricExpr**, or **exponentialExpr** (in which case it evaluates to a coverage with a numeric range type; see Subclauses 6.5.2.1, 6.5.3, 6.5.3.1), a **booleanExpr** (in which case it evaluates to a Boolean expression; see Subclause 6.5.3.2), a **castExpr** (in which case it evaluates to a coverage with unchanged values, but another range type; see Subclause 6.5.3.3), or a **fieldExpr** (in which case a range field selection is performed; see Subclause 6.5.3.4).

6.5.2.1 unaryArithmeticExpr

The **unaryArithmeticExpr** element specifies a unary induced arithmetic operation.

Requirement 18 <https://standards.isotc211.org/19123/-3/1/req/core/unaryArithmeticExpr>

A **unaryArithmeticExpr** **shall** be defined as:

Let

C_1, C_2 be **coverageExprs** with all range type components being numeric and additionally all range type components of C_1 being of type complex, S_1, S_2 be **scalarExprs**.

Then,

for any **coverageExpr** C_2
where C_2 is one of

C_{plus} = + C_1
 C_{minus} = - C_1
 C_{sqrt} = **sqrt** (C_1)
 C_{abs} = **abs** (C_1)
 C_{re} = **re** (CC_1)
 C_{im} = **im** (CC_1)

C_{plusSC} = S_1 + C_2
 C_{minSC} = S_1 - C_2
 C_{multSC} = S_1 * C_2
 C_{divSC} = S_1 / C_2
 C_{andSC} = S_1 **and** C_2
 C_{orSC} = S_1 **or** C_2
 C_{xorSC} = S_1 **xor** C_2
 C_{eqSC} = S_1 = C_2
 C_{ltSC} = S_1 < C_2
 C_{gtSC} = S_1 > C_2
 C_{leSC} = S_1 <= C_2
 C_{geSC} = S_1 >= C_2
 C_{neSC} = S_1 != C_2

C_{plusCS} = C_1 + S_2
 C_{minCS} = C_1 - S_2
 C_{multCS} = C_1 * S_2
 C_{divCS} = C_1 / S_2
 C_{andCS} = C_1 **and** S_2
 C_{orCS} = C_1 **or** S_2
 C_{xorCS} = C_1 **xor** S_2
 C_{eqCS} = C_1 = S_2
 C_{ltCS} = C_1 < S_2
 C_{gtCS} = C_1 > S_2
 C_{leCS} = C_1 <= S_2
 C_{geCS} = C_1 >= S_2
 C_{neCS} = C_1 != S_2

C_2 is defined as:

Coverage constituent

$id(C_2) = ""$ (empty string)
$crs(C_2) = crs(C_1)$
$domain(C_2) = domain(C_1)$
$interpolation(C_2) = interpolation(C_1)$
<p>for all range fields $r \in rangeFieldNames(C_2)$:</p> <p>$rangeFieldType(C_{plus})$ is given by Requirement 47 $rangeFieldType(C_{minus})$ is given by Requirement 47 $rangeFieldType(C_{plusSC})$ is given by Requirement 47 $rangeFieldType(C_{sqrt,r})$ = double if $rangeFieldType(C_1,r) \neq \text{complex}$ and $C_1.r \geq 0$, = complex otherwise, $rangeFieldType(C_{abs,r})$ = unsigned int if $rangeFieldType(C_1,r) \in \{ \text{unsigned int}, \text{int} \}$ = float if $rangeFieldType(C_1,r) \in \{ \text{float}, \text{complex} \}$</p> <p>$rangeFieldType(C_{plusSC})$ is given by Requirement 47 $rangeFieldType(C_{minSC})$ is given by Requirement 47 $rangeFieldType(C_{multSC})$ is given by Requirement 47 $rangeFieldType(C_{divSC})$ is given by Requirement 47 $rangeFieldType(C_{andSC})$ = boolean $rangeFieldType(C_{orSC})$ = boolean $rangeFieldType(C_{xorSC})$ = boolean $rangeFieldType(C_{eqSC})$ = boolean $rangeFieldType(C_{ltSC})$ = boolean $rangeFieldType(C_{gtSC})$ = boolean $rangeFieldType(C_{leSC})$ = boolean $rangeFieldType(C_{geSC})$ = boolean $rangeFieldType(C_{neSC})$ = boolean $rangeFieldType(C_{ovISC})$ = $rangeType(C_2)$ $rangeFieldType(C_{plusCS}, r)$ is given by Requirement 47 $rangeFieldType(C_{minCS}, r)$ is given by Requirement 47 $rangeFieldType(C_{multCS}, r)$ is given by Requirement 47 $rangeFieldType(C_{divCS}, r)$ is given by Requirement 47 $rangeFieldType(C_{andCS}, r)$ = boolean $rangeFieldType(C_{orCS}, r)$ = boolean $rangeFieldType(C_{xorCS}, r)$ = boolean $rangeFieldType(C_{eqCS}, r)$ = boolean $rangeFieldType(C_{ltCS}, r)$ = boolean $rangeFieldType(C_{gtCS}, r)$ = boolean $rangeFieldType(C_{leCS}, r)$ = boolean $rangeFieldType(C_{geCS}, r)$ = boolean</p>

$rangeFieldType(C_{neCS}, r)$ = boolean $rangeFieldType(C_{ovlCS}, r)$ = boolean

for all $p \in domain(C_2)$:

$value(C_{plus}, p)$	= $value(C_1, p)$,
$value(C_{minus}, p)$	= $- value(C_1, p)$,
$value(C_{sqrt}, p)$	= $\sqrt{value(C_1, p)}$,
$value(C_{abs}, p)$	= $abs(value(C_1, p))$,
$value(C_{re}, p)$	= $re(value(C_1, p))$,
$value(C_{im}, p)$	= $im(value(C_1, p))$,
$value(C_{plusSC})$	= $value(S_1) + value(C_2)$
$value(C_{minusSC})$	= $value(S_1) - value(C_2)$
$value(C_{multSC})$	= $value(S_1) * value(C_2)$
$value(C_{divSC})$	= $value(S_1) / value(C_2)$
$value(C_{andSC})$	= $value(S_1)$ and $value(C_2)$
$value(C_{orSC})$	= $value(S_1)$ or $value(C_2)$
$value(C_{xorSC})$	= $value(S_1)$ xor $value(C_2)$
$value(C_{eqSC})$	= $value(S_1) == value(C_2)$
$value(C_{ltSC})$	= $value(S_1) < value(C_2)$
$value(C_{gtSC})$	= $value(S_1) > value(C_2)$
$value(C_{leSC})$	= $value(S_1) <= value(C_2)$
$value(C_{geSC})$	= $value(S_1) >= value(C_2)$
$value(C_{neSC})$	= $value(S_1) != value(C_2)$
$value(C_{ovlSC})$	= $value(S_1)$ overlay $value(C_2)$
$value(C_{plusC})_S$	= $value(C_1) + value(S_2)$
$value(C_{minusC})_S$	= $value(C_1) - value(S_2)$
$value(C_{multCS})$	= $value(C_1) * value(S_2)$
$value(C_{divCS})$	= $value(C_1) / value(S_2)$
$value(C_{andCS})$	= $value(C_1)$ and $value(S_2)$
$value(C_{orCS})$	= $value(C_1)$ or $value(S_2)$
$value(C_{xorCS})$	= $value(C_1)$ xor $value(S_2)$
$value(C_{eqCS})$	= $value(C_1) == value(S_2)$
$value(C_{ltCS})$	= $value(C_1) < value(S_2)$
$value(C_{gtCS})$	= $value(C_1) > value(S_2)$
$value(C_{leCS})$	= $value(C_1) <= value(S_2)$
$value(C_{geCS})$	= $value(C_1) >= value(S_2)$
$value(C_{neCS})$	= $value(C_1) != value(S_2)$
$value(C_{ovlCS})$	= $value(C_1)$ overlay $value(S_2)$

EXAMPLE For two integer or float valued coverages $\$c$ and $\$d$ the following coverage expression evaluates to a float-type coverage where each range value contains the square root of the sum of the corresponding source coverages' values.

$\sqrt{ \$c + \$d }$

6.5.3 trigonometricExpr

The **trigonometricExpr** element specifies a unary induced trigonometric operation.

Requirement 19 <https://standards.iso/211.org/19123/-3/1/req/core/trigonometricExpr>

A **trigonometricExpr** shall be defined as:

Let

C_1 be a **coverageExpr**

Then,

for any **coverageExpr** C_2

where C_2 is one of

C_{\sin}	=	sin (C_1)
C_{\cos}	=	cos (C_1)
C_{\tan}	=	tan (C_1)
C_{\sinh}	=	sinh (C_1)
C_{\cosh}	=	cosh (C_1)
C_{\arcsin}	=	arcsin (C_1)
C_{\arccos}	=	arccos (C_1)
C_{\arctan}	=	arctan (C_1)

C_2 is defined as:

Coverage constituent	
$id(C_2)$	= "" (empty string)
$crs(C_2)$	= $crs(C_1)$
$domain(C_2)$	= $domain(C_1)$
$interpolation(C_2)$	= $interpolation(C_1)$
$rangeFieldNames(C_2)$	= $rangeFieldNames(C_1)$
for all fields $r \in rangeFieldNames(C_2)$:	
$rangeFieldType(C_2, r)$	= complex if $rangeFieldType(C_1, r) = \text{complex}$ = float otherwise
for all $p \in domain(C_2)$:	
$value(C_{\sin}, p)$	= $\sin(value(C_1, p))$
$value(C_{\cos}, p)$	= $\cos(value(C_1, p))$
$value(C_{\tan}, p)$	= $\tan(value(C_1, p))$
$value(C_{\sinh}, p)$	= $\sinh(value(C_1, p))$

$value(C_{\cosh}, p)$	=	$\cosh(value(C_1, p))$
$value(C_{\arcsin}, p)$	=	$\arcsin(value(C_1, p))$
$value(C_{\arccos}, p)$	=	$\arccos(value(C_1, p))$
$value(C_{\arctan}, p)$	=	$\arctan(value(C_1, p))$

EXAMPLE The following expression replaces all values of the coverage addressed by $\$c$ with their sine:

$\sin(\$c)$

To enforce a complex result for real-valued arguments the input coverage can be cast to complex:

$\arcsin((\text{complex}) \$c)$

6.5.3.1 exponentialExpr

The **exponentialExpr** element specifies a unary induced exponential operation.

Requirement 20 <https://standards.iso/211.org/19123/-3/1/req/core/exponentialExpr>

An **exponentialExpr** shall be defined as:

Let

C_1 be a **coverageExpr**,
 c be a **floatConstant** or **complexConstant**

Then,

for any **coverageExpr** C_2
 where C_2 is one of

C_{\exp}	=	exp (C_1)
C_{\log}	=	log (C_1)
C_{\ln}	=	ln (C_1)
C_{pow}	=	pow (C_1, c)

C_2 is defined as:

Coverage constituent

$id(C_2) = ""$ (empty string)

$crs(C_2) = crs(C_1)$

$domain(C_2) = domain(C_1)$

$interpolation(C_2) = interpolation(C_1)$
$rangeFieldNames(C_2) = rangeFieldNames(C_1)$ for all fields $r \in rangeFieldNames(C_2)$: $rangeFieldType(C_2, r)$ = complex if $rangeFieldType(C_1, r) = complex$ = float otherwise
for all $p \in domain(C_2)$: $value(C_{exp}, p) = exp(value(C_1, p))$ $value(C_{log}, p) = log(value(C_1, p))$ $value(C_{ln}, p) = ln(value(C_1, p))$ $value(C_{pow}, p) = value(C_1, p)^p$

EXAMPLE The following expression derives the natural logarithm for all values of some all-positive coverage expression $\$c$:

$$\ln(\$c)$$

6.5.3.2 booleanExpr

The **booleanExpr** element specifies a unary induced Boolean operation.

Requirement 21 <https://standards.iso/211.org/19123/-3/1/req/core/booleanExpr>
A **booleanExpr** shall be defined as:

Let

C_1 be a **coverageExpr**,
 n be a positive integer number.

Then,

for any **coverageExpr** C_2

where

$$C_2 = \text{not } C_1$$

where n is an expression evaluating to a nonnegative integer value

C_2 is defined as:

Coverage constituent

$id(C_2) = ""$ (empty string)

$crs(C_2) = crs(C_1)$

$domain(C_2) = domain(C_1)$

$interpolation(C_2) = interpolation(C_1)$
$rangeFieldNames(C_2) = rangeFieldNames(C_1)$ for all fields $r \in rangeFieldNames(C_2)$: $rangeFieldType(C_2, r) = boolean$
for all $p \in domain(C_2)$: $value(C_{not}, p) = not(value(C_1, p))$

EXAMPLE The following expression inverts all (assumed: Boolean) range field values of coverage expression $\$c$:

`not $c`

6.5.3.3 castExpr

The **castExpr** element specifies a unary induced cast operation, that is: to change the range type of the coverage while leaving all other properties unchanged. All range components are converted to this same type.

Note Depending on the input and output types the conversion result can suffer from a loss of accuracy or overflow, up to being entirely wrong (such as when casting from long to short).

Requirement 22 <https://standards.iso/211.org/19123/-3/1/req/core/castExpr>

A **castExpr** shall be defined as:

Let

C_1 be a **coverageExpr**,
 t be a range field type name.

Then,

for any **coverageExpr** C_2

where

$$C_2 = (t) C_1$$

C_2 is defined as:

Coverage constituent
$id(C_2) = ""$ (empty string)
$crs(C_2) = crs(C_1)$
$domain(C_2) = domain(C_1)$

$interpolation(C_2) = interpolation(C_1)$
$rangeFieldNames(C_2) = rangeFieldNames(C_1)$ for all fields $r \in rangeFieldNames(C_2)$: $rangeFieldType(C_2, r) = t$
for all $p \in domain(C_2)$: $value(C_2, p) = (t) value(C_1, p)$

EXAMPLE For some integer or float valued coverage the result range type of the following expression will be integer instead of float:

$(integer) (\$c / 2)$

6.5.3.4 fieldExpr

The **fieldExpr** element specifies a unary induced field selection operation. Fields are selected by their name.

Note Due to the current restriction to atomic range fields, the result of a field selection has atomic values too.

Requirement 23 <https://standards.iso211.org/19123/-3/1/req/core/fieldExpr>

A **fieldExpr** shall be defined as:

Let

C_1 be a **coverageExpr**,
 f be a **fieldName** appearing in $rangeFieldNames(C_1)$,
 i be an **integer** with $0 \leq i < |rangeFieldNames(C_1)|$.

Then,

for any **coverageExpr** C_2

where C_2 is one of:

$$\begin{aligned} C_{2,f} &= C_1 . f \\ C_{2,i} &= C_1 . i \end{aligned}$$

C_2 is defined as:

Coverage constituent

$id(C_2) = ""$ (empty string)

$crs(C_2) = crs(C_1)$

$domain(C_2) = domain(C_1)$

$interpolation(C_2) = interpolation(C_1)$
$rangeFieldNames(C_2) = (f)$, the sequence containing only f $rangeFieldType(C_2, f) = rangeFieldType(C_1, f)$
for all $p \in domain(C_2)$: $value(C_2, f, p) = value(C_1, f, p)$ $value(C_2, i, p) = value(C_1, g, p)$ where g is the i^{th} field in $rangeFieldNames(C_1)$

EXAMPLE Let $\$c$ refer to an expression resulting in a coverage of with two bands, red and green. Then the following expression describes a single-field, integer-type coverage where each grid point value contains the ratio between red and green band, cast back to integer from the division result type float:

(integer) $\$c.red / \$c.green$

Requirement 24 <https://standards.isotc211.org/19123/-3/1/req/core/fieldExprShorthand>

In a **fieldExpr** $C.f$ where $|rangeFieldNames(C)|=1$, the evaluation of $C.f$ **shall** be identical to the evaluation of C .

EXAMPLE Let $\$c$ refer to a coverage expression with range component red , $\$d$ a single-component range type (say, a panchromatic satellite scene). Assuming both are compatible (as per induced expression definition) the following expression is valid:

$\$c.red - \d

6.5.4 binaryInducedExpr

The **binaryInducedExpr** element specifies a binary induced operation, i.e., an operation involving two coverage-valued arguments.

Requirement 25 <https://standards.isotc211.org/19123/-3/1/req/core/binaryInducedExprNumber>

In a **binaryInducedExpr**, both participating coverages **shall** be aligned in the following components:

- same native CRS;
- same domain;
- same number of range components;
- same interpolation for each axis.

Requirement 26 <https://standards.isotc211.org/19123/-3/1/req/core/binaryInducedExpr>

A **binaryInducedExpr** shall be defined as:

Let

C_1, C_2 be **coverageExprs**,
 N be 0 or some null value (to be defined by a concretization of this document)
 where

$$\begin{aligned} crs(C_1) &= crs(C_2), \\ domain(C_1, a) &= domain(C_2, a), \\ rangeFieldNames(C_1) &= rangeFieldNames(C_2), \\ rangeType(C_1, f) &\text{ is cast-compatible with } rangeType(C_2, f) \text{ or} \\ rangeType(C_2, f) &\text{ is cast-compatible with } rangeType(C_1, f) \\ &\text{ for all } f \in rangeFieldNames(C_1). \end{aligned}$$

Then,

for any **coverageExpr** C_3
 where C_3 is one of

$$\begin{aligned} C_{\text{plusCC}} &= C_1 \mathbf{+} C_2 \\ C_{\text{minCC}} &= C_1 \mathbf{-} C_2 \\ C_{\text{multCC}} &= C_1 \mathbf{*} C_2 \\ C_{\text{divCC}} &= C_1 \mathbf{/} C_2 \\ C_{\text{andCC}} &= C_1 \mathbf{and} C_2 \\ C_{\text{orCC}} &= C_1 \mathbf{or} C_2 \\ C_{\text{xorCC}} &= C_1 \mathbf{xor} C_2 \\ C_{\text{eqCC}} &= C_1 \mathbf{=} C_2 \\ C_{\text{ltCC}} &= C_1 \mathbf{<} C_2 \\ C_{\text{gtCC}} &= C_1 \mathbf{>} C_2 \\ C_{\text{leCC}} &= C_1 \mathbf{<=} C_2 \\ C_{\text{geCC}} &= C_1 \mathbf{>=} C_2 \\ C_{\text{neCC}} &= C_1 \mathbf{!=} C_2 \\ C_{\text{ovlCC}} &= C_1 \mathbf{overlay} C_2 \end{aligned}$$

C_3 is defined as:

Coverage constituent

$id(C_3) = ""$ (empty string)

$crs(C_3) = crs(C_1)$

$domain(C_3) = domain(C_1)$

$interpolation(C_3) = interpolation(C_1)$

$rangeFieldNames(C_3) = rangeFieldNames(C_1)$

for all $r \in rangeFieldNames(C_3)$:

$rangeFieldType(C_{\text{plusCC}}, r)$ is given by Requirement 47

$rangeFieldType(C_{\text{minCC}}, r)$ is given by Requirement 47

$rangeFieldType(C_{\text{multCC}}, r)$ is given by Requirement 47

$rangeFieldType(C_{divCC}, r)$	is given by Requirement 47
$rangeFieldType(C_{andCC}, r)$	= boolean
$rangeFieldType(C_{orCC}, r)$	= boolean
$rangeFieldType(C_{xorCC}, r)$	= boolean
$rangeFieldType(C_{eqCC}, r)$	= boolean
$rangeFieldType(C_{ltCC}, r)$	= boolean
$rangeFieldType(C_{gtCC}, r)$	= boolean
$rangeFieldType(C_{leCC}, r)$	= boolean
$rangeFieldType(C_{geCC}, r)$	= boolean
$rangeFieldType(C_{neCC}, r)$	= boolean
$rangeFieldType(C_{ovlCC}, r)$	= $rangeFieldType(C_1, r)$

for all $p \in domain(C_3)$:

$value(C_{plusCC}, p)$	= $value(C_1, p) + value(C_2, p)$
$value(C_{minCC}, p)$	= $value(C_1, p) - value(C_2, p)$
$value(C_{multCC}, p)$	= $value(C_1, p) * value(C_2, p)$
$value(C_{divCC}, p)$	= $value(C_1, p) / value(C_2, p)$
$value(C_{andCC}, p)$	= $value(C_1, p) \text{ and } value(C_2, p)$
$value(C_{orCC}, p)$	= $value(C_1, p) \text{ or } value(C_2, p)$
$value(C_{xorCC}, p)$	= $value(C_1, p) \text{ xor } value(C_2, p)$
$value(C_{eqCC}, p)$	= $value(C_1, p) = value(C_2, p)$
$value(C_{ltCC}, p)$	= $value(C_1, p) < value(C_2, p)$
$value(C_{gtCC}, p)$	= $value(C_1, p) > value(C_2, p)$
$value(C_{leCC}, p)$	= $value(C_1, p) \leq value(C_2, p)$
$value(C_{geCC}, p)$	= $value(C_1, p) \geq value(C_2, p)$
$value(C_{neCC}, p)$	= $value(C_1, p) \neq value(C_2, p)$
$value(C_{ovlCC}, p)$	= $value(C_2, p)$ if $value(C_1, p) = N$ $value(C_1, p)$ otherwise

EXAMPLE The following expression describes a coverage composed of the sum of the red, green, and blue fields of the coverage referred to by \$c:

$$\$c.red + \$c.green + \$c.blue$$

6.5.5 N-ary Induced operations

6.5.5.1 rangeConstructorExpr

The **rangeConstructorExpr**, an n-ary induced operation, allows building coverages with compound range structures. To this end, coverage range field expressions enumerated are combined into one coverage.

All input coverages shall match in their domains and CRSs. An input coverage range field maybe listed more than once.

Requirement 27 <https://standards.iso211.org/19123/-3/1/req/core/rangeConstructorExprNames>

The names of the range fields generated by the operation **shall** be given by the names prefixed to each component expression.

Requirement 28 <https://standards.iso211.org/19123/-3/1/req/core/rangeConstructorExpr>

A **rangeConstructorExpr** shall be defined as:

Let

n be an **integer** with $n \geq 1$,
 C_1, \dots, C_n be **coverageExprs** with $|\text{rangeFieldNames}(C_i)|=1$ (i.e., just a single range component),
 f_1, \dots, f_n be **fieldNames**
 where, for $1 \leq i, j \leq n$,
 $\text{crs}(C_i) = \text{crs}(C_j)$,
 $\text{domain}(C_i) = \text{domain}(C_j)$
 $\text{gridCrs}(C_i) = \text{gridCrs}(C_j)$,
 $\text{interpolation}(C_i) = \text{interpolation}(C_j)$.

Then,

for any **coverageExpr** C'

where C' is one of

$$\begin{aligned} C'_a &= \{ f_1 : C_1 ; \dots ; f_n : C_n \} \\ C'_b &= \mathbf{struct} \{ f_1 : C_1 ; \dots ; f_n : C_n \} \end{aligned}$$

C' is defined as:

Coverage constituent

$\text{id}(C') = ""$ (empty string)

$\text{crs}(C') = \text{crs}(C_1)$

$\text{domain}(C') = \text{domain}(C_1)$

$\text{rangeFieldNames}(C') = (f_1, \dots, f_n)$

for all range fields f_i :

$\text{rangeFieldType}(C', f_i) = \text{rangeFieldType}(C_i)$

for all $p \in \text{domain}(C')$:

$\text{value}(C' . f_i, p) = \text{value}(C_i, p)$

for all range fields f_i :

$\text{interpolation}(C') = \text{interpolation}(C_1)$

EXAMPLE 1: The expression below does a false color encoding by combining near-infrared, red, and green bands into a 3-band image, which might be visually interpreted as RGB:

```
struct {
  red:   $c.nir;
  green: $c.red;
  blue:  $c.green
}
```

EXAMPLE 2: The following expression transforms a greyscale image referred to by variable `$g` containing a range field `panchromatic` into an RGB-structured image:

```
struct {
  red:   $g.panchromatic;
  green: $g.panchromatic;
  blue:  $g.panchromatic
}
```

6.5.5.2 switchExpr

The **switchExpr** provides a case distinction for choosing among a set of coverages that all share domain and range type. Conditions provided are evaluated sequentially, and the first *true* alternative is chosen if any; otherwise, the default alternative is chosen.

- If the result expressions return scalar values, the returned scalar value on a branch is used in places where the condition expression on that branch evaluates to *true*.
- If the result expressions return coverages, the values of the returned coverage on a branch are copied in the result coverage in all places where the condition coverage on that branch contains pixels with value *true*.

Note The conditions of the statement are evaluated in a manner similar to the *if-then-else* statement in programming languages such as Java or C++. This implies that the conditions needs to be specified by order of generality, starting with the least general and ending with the default result, which is the most general one. A less general condition specified after a more general condition will be ignored, as the expression meeting the less general expression will have had met already the more general condition.

Requirement 29 <https://standards.iso/211.org/19123/-3/1/req/core/switchExpr>
Syntax and semantics of a **switchExpr** shall be given as follows.

Let

n be an **integer** with $n \geq 1$,
 b_1, \dots, b_n be **booleanExprs** with a single Boolean range component,
 C_1, \dots, C_n be **coverageExprs** with a single Boolean range component,
 R, R_1, \dots, R_{n+1} be **coverageExprs**,

where, for $1 \leq i \leq n$,

$$\begin{aligned}
 &crs(C_1) = \dots = crs(C_n) = crs(R_1) = \dots = crs(R_{n+1}), \\
 &domain(C_1) = \dots = domain(C_n) = domain(R_1) = \dots = domain(R_{n+1}), \\
 &interpolation(C_1) = \dots = interpolation(C_n) = interpolation(R_1) = \dots = \\
 &interpolation(R_{n+1}), \\
 &rangeType(R_1) = \dots = rangeType(R_{n+1}).
 \end{aligned}$$

Then,

for any **coverageExpr** C'

where

```

C' = switch
      case  $C_1$  return  $R_1$ 
      ...
      case  $C_n$  return  $R_n$ 
      default return  $R_{n+1}$ 

```

C' is defined as:

Coverage constituent
$id(C') = ""$ (empty string)
$crs(C') = crs(R_1)$
$domain(C') = domain(R_1)$
$interpolation(C') = interpolation(R_1)$
$rangeType(C') = rangeType(R_1)$
for all $p \in domain(C')$: $value(C', p) = V$ where $V =$ if $value(C_{1,p})$ then $value(R_{1,p})$ else if $value(C_{2,p})$ then $value(R_{2,p})$... else if $value(C_{n,p})$ then $value(R_{n,p})$ else $value(R_{n+1,p})$

EXAMPLE 1 The expression below performs a traffic light classification on some single-band coverage $\$c$.

```

switch
  case  $\$c < 10$  return  $\$c * \{red: 0; green: 0;$ 
  blue: 255}
  case  $\$c < 20$  return  $\$c * \{red: 0; green: 255;$ 
  blue: 0}
  case  $\$c < 30$  return  $\$c * \{red: 255; green: 0;$ 

```

```

blue: 0}
  default return {red: 0; green: 0;
blue: 0}

```

EXAMPLE 2 The example below computes log of all positive values in $\$c$, and assigns 0 to the remaining ones. This way it avoids an exception that would otherwise be thrown should any cell not be above zero.

```

switch
  case $c>0 return log($c)
  default return 0

```

6.5.6 Coverage Domain-Changing Expressions

6.5.6.1 subsetExpr

The **subsetExpr** element specifies spatial and temporal domain subsetting. It encompasses spatial and temporal trimming (i.e., constraining the result coverage domain to a subinterval, Subclause 6.5.6.2), slicing (i.e., cutting out a hyperplane from a coverage, Subclause 6.5.6.3), extending (Subclause 6.5.6.3), and scaling (Subclause 6.5.7) of a coverage expression.

Requirement 30 <https://standards.isotc211.org/19123/-3/1/req/core/subsetExpr>
A **subsetExpr** shall be either a **trimExpr** (Subclause 6.5.6.2) or a **sliceExpr** (Subclause 6.5.6.3) or an **extendExpr** (Subclause 6.5.6.3) or a **scalingExpr** (Subclause 6.5.7).

Note 1 The special case that subsetting leads to a single point remaining still resembles a coverage by definition; this coverage is viewed as being of dimension 0.

Note 2 Range subsetting is accomplished via the unary induced **fieldExpr**(cf. Subclause 6.5.3.4).

6.5.6.2 trimExpr

The **trimExpr** element extracts a subset from a given coverage expression along the dimension indicated, specified by a lower and upper bound for each dimension affected. Interval limits can be expressed in the coverage CRS or any other CRS explicitly indicated, as long as a transformation to the coverage CRS exists.

Requirement 31 <https://standards.isotc211.org/19123/-3/1/req/core/trimExprInside>
In a **trimExpr** lower as well as upper limits shall lie inside the coverage's domain.

For syntactic convenience, both array-style addressing using brackets and function-style syntax are provided; both are equivalent in semantics.

Requirement 32 <https://standards.isotc211.org/19123/-3/1/req/core/trimExpr>
A **trimExpr** shall be defined as:

Let

C_1 be a **coverageExpr**,
 n be an **integer** with $0 \leq n$,
 $(l_{o_1}:h_{i_1}), \dots, (l_{o_n}:h_{i_n})$ be **dimensionIntervalExprs** with $l_{o_i} \leq h_{i_i}$ for $1 \leq i \leq n$.

Then,

for any **coverageExpr** C_2

where C_2 is one of

$$C_{\text{bracket}} = C_1 [p_1, \dots, p_n]$$

with

p_i is one of

$$p_{\text{nat}, I} = a_i (lo_i : hi_i)$$

$$p_{\text{crs}, I} = a_i : crs_i (lo_i : hi_i)$$

where each interval is within the coverage's bounds, as expressed by interval and axis (possibly projected from an optional CRS indicated)

C_2 is defined as:

Coverage constituent		
$id(C_2)$	=	"" (empty string)
$crs(C_2)$	=	$crs(C_1)$
$domain(C_2)$	=	$domain(C_1)$ reduced to extent $(lo_i:hi_i)$ for any domain axis a_i (reprojected from crs_i into the coverage CRS if crs_i is present), and with domain extent properly adjusted for any index axis a_i present in the trim list
$interpolation(C_2)$	=	$interpolation(C_1)$
$rangeType(C_2)$	=	$rangeType(C_1)$
for	all	$p \in domain(C_2)$:
		$value(C_2, p) = value(C_1, p)$

EXAMPLE The following are syntactically valid, equivalent trim expressions:

$$\$c [Lon (-120 : -80), Lat (-10 : +10)]$$

6.5.6.3 sliceExpr

The **sliceExpr** element extracts a spatial slice (i.e., a hyperplane) from a given coverage expression along one of its dimensions, specified by one or more slicing dimensions and a slicing position thereon. For each slicing dimension indicated, the resulting coverage has a dimension reduced by 1; its dimensions are the dimensions of the original coverage, in the same sequence, with the section dimension being removed from the list. CRSs / axes not used by any of the remaining dimensions are removed from the coverage's CRS set.

Requirement 33 <https://standards.isotc211.org/19123/-3/1/req/core/sliceExprCoordinatesInside>

In a **sliceExpr** the slicing coordinates **shall** lie inside the coverage's domain.

For syntactic convenience, both array-style addressing using brackets and function-style syntax are provided; both are equivalent in semantics.

Requirement 34 <https://standards.isotc211.org/19123/-3/1/req/core/sliceExpr>
A **sliceExpr** **shall** be defined as:

Let

C_1 be a **coverageExpr**,
 n be an **integer** with $0 \leq n$,
 a_1, \dots, a_n be pairwise distinct **axisNames** with $a_i \in \text{axisNameSet}(C_1)$ for $1 \leq i \leq n$,
 s_1, \dots, s_n be **axisPointExprs** for $1 \leq i \leq n$. which evaluate, according to normal arithmetic rules, to coordinate values.

Then,

for any **coverageExpr** C_2

where C_2 is one of

$$C_{\text{bracket}} = C_1 [s_1, \dots, s_n]$$

with

s_i is one of

$$s_{\text{nat}, I} = a_i (s_i)$$

$$s_{\text{crs}, I} = a_i : \text{crs}_i (s_i)$$

C_2 is defined as:

Coverage constituent

$\text{id}(C_2) = ""$ (empty string)

$\text{crs}(C_2) = \text{crs}(C_1)$ projected to the axes remaining

$\text{domain}(C_2) = \text{domain}(C_1)$ reduced to the axes of $\text{nativeCrs}(C_2)$

$\text{interpolation}(C_2) = \text{interpolation}(C_1)$

$\text{rangeType}(C_2) = \text{rangeType}(C_1)$

for all $p \in \text{domain}(C_1)$:

$\text{value}(C_2, p) = \text{value}(C_1, p')$ where p' is the projection of p to $\text{nativeCrs}(C_2)$

EXAMPLE The following is a valid slice expression:

§c[Date ("2021-08-28")]

6.5.6.4 extendExpr

The **extendExpr** element extends a coverage to the bounding box indicated. How the new grid points are filled with values is implementation dependent (for example, null is an appropriate value).

There is no restriction on the position and size of the new bounding box. The new bounding box does not need to lie outside the coverage, may intersect with the coverage, may lie completely inside the coverage, may not intersect the coverage at all. Hence, the operation can extend or reduce the footprint in each axis individually.

Note In this sense the **extendExpr** is a generalization of the **trimExpr**; still it is best to use the **trimExpr** whenever the application wants to be sure that a proper subsetting has to take place.

Extension is only possible where the new coordinates can be extrapolated. This is the case for index and regular axes, and therefore no extension along an irregular axis is possible.

Requirement 35 <https://standards.iso/211.org/19123/-3/1/req/core/extendExpr>
An **extendExpr** shall be defined as:

Let

C_1 be a **coverageExpr**,
 n be an **integer** with $0 \leq n$,
 a_1, \dots, a_n be pairwise distinct **axisNames** with $a_i \in \text{axisList}(\text{nativeCrs}(C_1))$ for $1 \leq i \leq n$,
 $\text{crs}_1, \dots, \text{crs}_n$ be **crsNames** with $\text{crs}_i \in \text{crsList}(C_1)$ for $1 \leq i \leq n$,
 $(lo_1:hi_1), \dots, (lo_n:hi_n)$ be **dimensionIntervalExprs** with $lo_i \leq hi_i$ for $1 \leq i \leq n$,
 N be 0 or NaN or some null value (to be defined by an implementation target of this standard).

Then,

for any **coverageExpr** C_2
 where

$$C_2 = \text{extend} (C_1, \{ p_1, \dots, p_n \})$$
 with
 p_i is one of

$$p_{\text{nat},i} = a_i (lo_i : hi_i)$$

$$p_{\text{crs},i} = a_i : \text{crs}_i (lo_i : hi_i)$$

C_2 is defined as:

Coverage constituent

$id(C_2) = ""$ (empty string)

$crs(C_2) = crs(C_1)$
$domain(C_2) = domain(C_1)$ adjusted to extent $(l_{o_i}:hi_i)$ for any domain axis a_i (reprojected from crs_i into the coverage nativeCRS if crs_i is present), and with domain extent properly adjusted for any axis a_i present in the extend list; axes not mentioned remain unchanged.
$interpolation(C_2) = interpolation(C_1)$
$rangeType(C_2) = rangeType(C_1)$
for all $p \in domain(C_2)$: $value(C_2, p) = value(C_1, p)$ for $p \in domain(C_1)$ $value(C_2, p) = N$ otherwise

Note A concretization can restrict the CRSs available on the result, as not all CRSs necessarily are technically appropriate.

EXAMPLE The following is a valid *extend()* expression:

```
extend( $c, { x ( -200 : +200 ) } )
```

6.5.7 scaleExpr

The **scaleExpr** element reduces resolution of a grid coverage while leaving the geographic extent unchanged. The new target resolution is specified by a grid interval along each axis.

Note Scaling regularly involves range interpolation, hence numerical effects have to be expected.

Requirement 36 <https://standards.iso/211.org/19123/-3/1/req/core/scaleExpr1>

A **scaleExpr** shall be defined as:

Let

C_1 be a **coverageExpr** with only index and regular grid axes,
 m, n be **integers** with $0 \leq m$ and $0 \leq n$,
 a_1, \dots, a_m be pairwise distinct **axisNames** with $a_i \in gridCrS(C_1)$ for $1 \leq i \leq m$,
 I_i be **intervalExprs** for $1 \leq i \leq m$ which evaluate to pairs l_{o_i}, hi_i with $l_{o_i} \leq hi_i$.

Then,

For any **coverageExpr** C_2 ,

where

$$C_2 = \mathbf{scale} (C_1, \{ a_1 (I_1), \dots, a_m (I_m) \})$$

C_2 is defined as:

Coverage constituent
$id(C_2) = ""$ (empty string)
$rs(C_2) = crs(C_1)$
$domain(C_2) = domain(C_1)$
$interpolation(C_2) = interpolation(C_1)$
$rangeType(C_2) = rangeType(C_1)$
<p>for all $p \in domain(C_2)$:</p> <p>$value(C_2, p)$ is obtained by rescaling the coverage grid along dimensions a_i such that the coverage's extent along dimension a_i is set to $(l_{o_i} : h_{i_i})$, expressed in the coverage's grid CRS; all other dimensions remain unaffected. Whenever interpolation is needed the respective axis interpolation method of the coverage expression gets applied.</p>

EXAMPLE The following expression performs x/y scaling of some coverage referenced by variable $\$C$ using the interpolation method of each coverage axis. Note that $\$C$ might have further axes, such as time, which would remain unaffected.

```
scale( $C, { x ( 100 : 200 ), y ( 300 : 400 ) } )
```

Note In practice, a concretization will provide several variants of scaling for convenience.

6.6 Coverage Derivation Expressions

6.6.1 crsTransformExpr

The **crsTransformExpr** element performs reprojection of a coverage from its native CRS into another one; the dimension of the coverage as well as the axis types (such as regular vs. irregular) remains unchanged whereas axes and range values generally change. For the interpolation and resampling which usually is incurred the interpolation method to be applied can be indicated optionally.

Note 1 This changes the range values (e.g., pixel radiometry).

Note 2 Some CRS combinations may not be supported.

Requirement 37 <https://standards.iso/211.org/19123/-3/1/req/core/crsTransformExpr>

A **crsTransformExpr** shall be defined as:

Let

C_1 be a **coverageExpr**,
 c be a **crsName**.

Then,

for any **coverageExpr** C_2

where

$$C_2 = \text{crsTransform}(C_1, c)$$

C_2 is defined as:

Coverage constituent

$id(C_2) = ""$ (empty string)

$crs(C_2) = c$

$domain(C_2) = domain(C_1)$

$interpolation(C_2) = interpolation(C_1)$

$rangeFieldNames(C_2) = rangeFieldNames(C_1)$

for all range fields $r \in rangeFieldNames(C_2)$:

$rangeFieldType(C_2, r) = rangeFieldType(C_1, r)$

for all $p \in domain(C_2)$:

$value(C_2, p)$ is obtained by reprojecting coverage C_1 from its CRS into CRS c . Interpolation will be applied as necessary.

Example The following expression transforms coverage $\$c$ (which is assumed to be 2D with some not further specified CRS) into the CRS identified by EPSG:3035.

$\text{crsTransform}(\$c, \text{"EPSG:3035"})$

6.7 Coverage Aggregation Expressions

6.7.1 condenseExpr

Requirement 38 <https://standards.iso/211.org/19123/-3/1/req/core/condenseExpr>

A **condenseExpr** shall be either a **reduceExpr** (see Subclause 6.7.3) or a **generalCondenseExpr** (see Subclause 6.7.2).

This expression takes a coverage and summarizes its values using some summarization function. The value returned is scalar, i.e.: a single scalar value or a record of values, reflecting the number of the input coverage's range type components.

Note In practice, aggregation results can be null if aggregation encounters null values in the coverage expression. Handling of null values is governed by the value set definition which is out of scope of this document. Rather, it depends on whether a concretization defines types with null values included. It is expected, though, that a concretization will define null value handling in a way that for every direct position evaluated, if any of the values participating is null then the result for this direct position will be null.

6.7.2 generalCondenseExpr

The general **generalCondenseExpr** consolidates the grid point values of a coverage along selected dimensions to a scalar value based on the condensing operation indicated. This expression iterates over a given domain while combining the result values of the **scalarExprs** through the **condenseOpType** indicated. Admissible **condenseOpTypes** are the binary operations **+**, *****, **max**, **min**, **and**, and **or**.

Requirement 39 <https://standards.iso/211.org/19123/-3/1/req/core/generalCondenseExpr>

A **generalCondenseExpr** shall be defined as:

Let

op be a **condenseOpType**,
n be some **integer** with $n \geq 0$,
d be some **integer** with $d > 0$,
axis_i be **axisNames** for $1 \leq i \leq d$,
name_i be pairwise distinct **variableNames** for $1 \leq i \leq d$ which, in the request on hand, are not used already as a variable in this expression's scope,
I_i be **intervalExprs** for $1 \leq i \leq d$ which evaluate to pairs *lo_i*, *hi_i* with $lo_i \leq hi_i$,
C_j be **coverageExprs** for $1 \leq j \leq n$,
P be a **booleanExpr** possibly containing occurrences of *name_i* and *C_j*,
V be a **scalarExpr** or **coverageExpr** possibly containing occurrences of *name_i* and *C_j*,
N be a neutral element of *type(V)*
 where
 $1 \leq i \leq d$.

Then,

For any **scalarExpr** *S*

where *S* is one of

$$S' = \begin{array}{l} \mathbf{condense} \text{ } op \\ \mathbf{over} \text{ } name_1 \text{ } axis_1 (I_1), \\ \quad \dots, \\ \quad \quad name_d \text{ } axis_d (I_d) \\ \mathbf{[where} P \mathbf{]} \\ \mathbf{using} \text{ } V \end{array}$$

$$S'' = \begin{array}{l} \mathbf{condense} \text{ } op \\ \mathbf{over} \text{ } axis_1 (I_1), \\ \quad \dots, \\ \quad \quad axis_d (I_d) \\ \mathbf{[where} P \mathbf{]} \\ \mathbf{using} \text{ } V \end{array}$$

S is constructed as follows (for *S''*, substitute *name_i* by *axis_i*):

```

S := N;
for all name1 ∈ {lo1, ... , hi1}
  for all name2 ∈ {lo2, ... , hi2}
    ...
    for all named ∈ {lod, ... , hid}
      if (filtering expression P is present)
        then
          let predicate P' be obtained from evaluating
            expression P by substituting all occurrences of
            name1 by its current value where name1 occurring in
            a coordinate position of Cj are coordinates in the
            CRS of Cj
          else
            P' = true;
          fi
          if (P')
            then
              let V' be obtained from evaluating expression V
                by substituting all occurrences of name1 by its
                current value where name1 occurring in a coordinate
                position of Cj are coordinates in the CRS of Cj where
                possible extra dimensions in a coverageExpr are
                treated as in induced operations;
              S := S op value(V')
            fi
          endfor
        fi
      endfor
    fi
  endfor
endfor
return S

```

Note 1 Condensers are heavily used, among others, in these two situations:

- To collapse Boolean-valued coverage expressions into scalar Boolean values so that they can be used in predicates.
- In conjunction with the **coverageConstructorExpr** (see Subclause 6.3.1) to phrase high-level imaging, signal processing, and statistical operations.

Note 2 The additional expressive power of **condenseExpr** over **reduceExpr** is twofold:

- A concretization can offer further summarization functions, as long as these form a monoid, i.e.: they are commutative and associative and have a neutral element.
- The **condenseExpr** gives explicit access to the coordinate values; this makes summarization considerably more powerful (see example below).

EXAMPLE 1 The following expression iterates over a 5000x5000 extent of image \$C delivering the sum of all values encountered at the direct positions.

```

condense +
overx ( 0 : 4999 ), y ( 0 : 4999 )
using $c[ i(x) , j(y) ]

```

EXAMPLE 2 Iteration is possible also in native coordinates as the direct positions are uniquely identified:

```
condense +
overy ( 20 : 30 ), x ( 40 : 50 )
using $c[ Lat(y) , Lon(x) ]
```

EXAMPLE 3 A timeline diagram can be obtained through a 1-D expression which aggregates over space while iterating over time:

```
coverage AverageTemperature
domain
  crs "OGC:DateTime" with t ( domain(
    $temperatureCube, Date ) )
  range type t: float
  range
    condense +
    over lat ( domain( $temperatureCube, Lat ) ),
          lon ( domain( $temperatureCube, Lon ) )
    using $temperatureCube[ Lat(lat), (Lon(lon), Date( t
    ) ]
```

EXAMPLE 4 For a filter kernel k , the condenser summarizes not only over the grid point under inspection, but also some neighborhood. The following applies a 3x3 filter kernel to band b of some coverage $\$C$ with extent $x0\dots x1/y0\dots y1$; note that the result image is defined to have an x and y dimension:

```
Coverage FilteredImage
domain
  crs "OGC:Index2D" with x ( 0 : 4999 ), y ( 0 : 4999 )
  range type f: int
  range
    condense +
    over i ( -1 : +1 ),
          j ( -1 : +1 )
    using $c[ x+i , y+j ] * k[ i, j ]
```

where k is a 3x3 matrix like

1	2	1
0	0	0
-1	-2	-1

Note See `coverageConstantExpr` for a way to specify the k matrix.

6.7.3 reduceExpr

A `reduceExpr` element derives a summary value from the coverage passed; in this sense it “reduces” a coverage to a scalar value.

Note All these operations can be expressed through a `condenseExpr`, however in a more verbose way.

Requirement 40 <https://standards.iso/211.org/19123/-3/1/req/core/reduceExpr>
 A `reduceExpr` shall be either an `add`, `avg`, `min`, `max`, `count`, `some`, or `all` operation as per Table 5.

Table 5 — `reduceExpr` definition via `generalCondenseExpr`

reduceExpr definition ($\$a$ is assumed to evaluate to a coverage with a single numeric range field, $\$b$ to a coverage with a single Boolean range field.)	Description
<pre>add(\$a) = condense + over \$p₁ (domain(\$a, D₁)), ..., \$p_d (domain(\$a, D₁)), using \$a[\$p₁ , ..., \$p_d]</pre>	sum over all points in $\$a$
<pre>avg(\$a) = add(\$a) / domain(\$a) </pre>	average of all points in $\$a$
<pre>min(\$a) = condense min over \$p₁ (domain(\$a, D₁)), ..., \$p_d (domain(\$a, D₁)) using \$a[\$p₁ , ..., \$p_d]</pre>	minimum of all points in $\$a$
<pre>max(\$a) = condense max over \$p₁ (domain(\$a, D₁)), ..., \$p_d (domain(\$a, D₁)) using \$a[\$p₁ , ..., \$p_d]</pre>	maximum of all points in $\$a$
<pre>count(\$b) = condense + over \$p₁ (domain(\$b, D₁)), ..., \$p_d (domain(\$b, D₁)) where \$b[\$p₁ , ..., \$p_d] using 1</pre>	number of points in $\$b$
<pre>some(\$b) = condense or over \$p₁ (domain(\$b, D₁)), ..., \$p_d (domain(\$b, D₁)) using \$b[\$p₁ , ..., \$p_d]</pre>	is there any point in $\$b$ with value true?

<pre>all(\$b) = condense and over \$p₁ D₁(domain(\$b,D₁)), ..., \$p_d D_d(domain(\$b,D_d)) using \$b[\$p₁ , ..., \$p_d]</pre>	<p>do all points of $\\$b$ have value true?</p>
---	--

EXAMPLE The previous average temperature example can be expressed through a more compact range:

```
coverage AverageTemperature
domain
  crs "OGC:DateTime" with t ( domain( $tCube, Date ) )
range type t: float
range
  avg( $tCube[Date( t )]
```

6.8 Coverage Encode/Decode Expressions

6.8.1 encodeCoverageExpr

The **encodeCoverageExpr** element specifies encoding of a coverage-valued query result by means of a data format and possible extra encoding parameters.

Data format encodings are not in the scope of this document.

Requirement 41 <https://standards.iso211.org/19123/-3/1/req/core/encode>
An **encodeCoverageExpr** shall be defined as:

Let

C be a **coverageExpr**,
 f be a **string**
 where
 f is a **stringConstant**,
 $extraParams$ is a **stringConstant**.

Then,

for any **string** S
 where S is one of
 $S_e = \text{encode} (C, f)$
 $S_{ee} = \text{encode} (C, f, extraParams)$

S is defined as that (binary or printable) byte string which encodes C into the data format specified by $formatName$ and the optional $extraParams$.

Syntax and semantics of both f and the $extraParams$ are not specified in this document, a set of suitable data formats is expected to be provided by a concretization of this language.

Note Some format encodings can lead to a loss of information, with the consequence that reconstruction of the complete coverage or even reusing it at all in a *decode()* operation may be impossible.

EXAMPLE The following expression might retrieve coverage $\$c$ encoded in JPEG with a quality factor of 50%:

```
encode( $c, "image/jpg", ".50" )
```

6.8.2 decodeCoverageExpr

A *decodeCoverageExpr* evaluates a byte stream passed as parameter to a coverage by decoding the byte stream. This byte stream must represent a coverage encoding following CIS 1.1 [09-146r6] and its coverage encoding profiles.

Note Implementations will be able to recognize the encoding format used by analyzing the input byte stream. Therefore, no format indication parameter is required. Generally, though, the *extraParams* syntax and semantics is data format and implementation dependent.

Requirement 42 <https://standards.iso/211.org/19123/-3/1/req/core/decode>
Syntax and semantics of a *decodeCoverageExpr* shall be given as follows.

Let

s be a **string**

where

s is a valid (binary or printable) representation of a complete coverage or a domain, range type, range, or metadata component of a coverage,
extraParams is a **stringConstant** containing decoding directives.

Then,

for any **decodeCoverageExpr** C

where C is one of

$$C_e = \text{decode}(s)$$

$$C_{ee} = \text{decode}(s, \text{extraParams})$$

C is defined as the decoded coverage or coverage component equivalent to s while applying the directives in *extraParams*.

In practice, this function can be used in several ways:

- To provide inline constants, encoded, e.g., in XML or JSON;
- To provide complete input files, accompanying the query, through positional parameters;
- To provide input coverages and other values by reference, such as through URIs.

EXAMPLE Assume a NetCDF file is passed as a single extra parameter in some concrete service. The service will decode the NetCDF byte stream and establishes the corresponding coverage before further evaluation of the complete query:

```
decode ( $1 )
```

6.9 Expression evaluation

This Subclause defines additional rules for **processingExpr** expression evaluation.

6.9.1 Evaluation sequence

Requirement 43 <https://standards.isotc211.org/19123/-3/1/req/core/sequence>

A **processingExpr** shall evaluate coverage expressions from left to right.

6.9.2 Nesting

Requirement 44 <https://standards.isotc211.org/19123/-3/1/req/core/nesting>

A **processingExpr** shall allow nesting all operators, constructors, and functions arbitrarily, provided that each sub-expression's result type matches the required type at the position where the sub-expression occurs, and all semantics rules are fulfilled.

6.9.3 Parentheses

A **processingExpr** may contain parentheses to enforce a particular evaluation sequence.

Requirement 45 <https://standards.isotc211.org/19123/-3/1/req/core/parentheses>

Parentheses enforcing evaluation sequence in a **processingExpr** shall be defined as:

Let

C_1 and C_2 be **coverageExprs**.

Then,

For any **coverageExpr** C_2

where

$$C_2 = (C_1)$$

C_2 is defined as yielding the same result as C_1 .

EXAMPLE $\$c * (\$c > 0)$

6.9.4 Operator precedence rules

Requirement 46 <https://standards.isotc211.org/19123/-3/1/req/core/precedence>

In case of ambiguities in the syntactical analysis of a request, operators **shall** have the following precedence (listed in descending strength of binding):

Range field selection, trimming, slicing

unary –

unary arithmetic, trigonometric, and exponential functions

```

binary *, /
binary +, -
binary <, <=, >, >=, !=, =
binary and
binary or, xor
: (interval constructor), condense, coverage, coverage constructor
overlay, switch

```

In all remaining cases evaluation **shall** be done left to right.

6.9.5 Range type compatibility and extension

A range type t_1 is said to be **cast-compatible** with a range type t_2 iff the following conditions hold:

- Both range types, t_1 and t_2 , have the same number of field elements, say d ;
- For each range field element position i with $1 \leq i \leq d$, the i^{th} range field type $f_{1,i}$ of t_1 is cast-compatible with the i^{th} range field type $f_{2,i}$ of t_2 .

Cast compatibility is expected to be defined in detail in a concretization of this language.

Requirement 47 <https://standards.iso/211.org/19123/-3/1/req/core/typeExtension>

The type of each of the operands of an arithmetic operator (+, -, *, /) **shall** be a type that can be extended to a numeric type, and the result type of an arithmetic expression shall be the common extended type of all of its operands as:

If the extended type is integer then integer arithmetic **shall** be performed.

If the extended type is float then floating-point arithmetic **shall** be performed.

If the extended type is complex then complex arithmetic **shall** be performed.

The result type **shall** be the smallest type allowing to represent the result without loss.

Note Explicit and implicit casts need to be used with caution, as unintended consequences can arise. Data can be lost when floating-point representations are converted to integer representations as the fractional components of the floating-point values will be truncated (rounded down). Conversely, converting from an integer representation to a floating-point one can also lose precision, since the floating-point type can potentially be unable to represent the integer exactly (for example, float possibly gets mapped to an IEEE 754 single precision type, which cannot represent the integer 16777217 exactly, while a 32-bit integer type can). This can lead to situations such as storing the same integer value into two variables of type int and type float which return false if compared for equality.

6.10 Evaluation response

If, for whatever reason, the query cannot be evaluated properly then an *error* is returned as evaluation result. On abstract level, an error is a possible result value not equal to any valid result.

Requirement 48 <https://standards.isotc211.org/19123/-3/1/req/core/error>

Whenever a coverage expression cannot be evaluated according to the rules specified in Clauses 6.1 and 6.8, evaluation **shall** respond with an error.

Note Concretizations of this specification will define some appropriate behaviour depending on the target environment, such as return codes, exceptions, etc. Even not all syntactically valid expressions will be semantically admissible in practice. Possible issues include: quota are exceeded, access restrictions apply.

EXAMPLE The following expressions will lead to an error (reasons: division by zero; illegal trigonometric argument):

$$\$C / 0$$

$$\arcsin(2)$$

The result of evaluating a **processCoveragesExpr** is one of the following:

Requirement 49 <https://standards.isotc211.org/19123/-3/1/req/core/result>

Depending on its result type, the normal result of evaluating a valid query **shall** consist of one of the following alternatives:

- A (possibly empty) list of coverages.
- A (possibly empty) list of scalars (where scalar summarizes all non-coverage type data, such as numbers, strings, URLs) or of records of scalars.
- An error.

Annex A (normative)

Conformance Tests

A.1 Conformance Class

This document defines one conformance class, Coverage Processing which constitutes the mandatory Core every standardization target shall support.

Standardization targets are specifications containing provisions for coverage processing. A specification claiming conformance to this document shall implement the Coverage Processing conformance class.

Conformance with this document shall be assessed using all conformance test cases specified in Annex A (normative) of this standard.

A.2 Conformance Class Coverage Processing Core

Conformance test	https://standards.iso/211.org/19123/-3/1/conf/core/allRequirements
Reference	All normative statements in requirements class: <i>Coverage Processing</i>
Test purpose:	Verify that the specification under test conforms to all requirements of this conformance class
Test method:	Evaluate every requirement of this conformance class in turn; the overall test passes if every single test passes.
Test type:	Basic

Annex B (normative)

Expression Syntax

B.1 Overview

This Annex summarizes the coverage processing expression syntax. The syntax is described in W3C EBNF grammar syntax [6].

Note This is a machine readable language not requiring formal translation into ISO supported languages.

Tokens in single quotes represent literals which appear “as is” in a valid expression (“terminal symbols”), other tokens represent either sub-expressions to be substituted according to the grammar production rules (“non-terminals”) or terminal symbol classes like identifiers, strings, and numbers as listed at the end of this Annex. The *process-CoveragesExpr* nonterminal is the start of the production system.

Any number of whitespace characters (blank, tabulator, newline) **may** appear between tokens as long as parsing is unambiguous.

EXAMPLE Between language tokens (such as “for”) and names there shall be at least one whitespace character, whereas between names and non-alphanumeric tokens (such as opening parenthesis, “(“), no whitespace is required.

Meta symbols used are as:

- brackets (“[...]”) denote optional elements which **may** occur or be left out;
- an asterisk after parentheses (“(...)*)” denotes that an arbitrary number of repetitions of the parenthesis contents **can** be chosen, including none at all;
- a plus after parentheses (“(...)+)” denotes that an arbitrary number of repetitions of the parenthesis contents **can** be chosen, at least one;
- a question mark after parentheses (“(...)?)” denotes that zero or one of the parenthesis contents **can** be chosen;
- a vertical bar (“|”) denotes alternatives from which exactly one **shall** be chosen;
- Double slashes (“//”) begin comments which continue until the end of the line. Comments are normative.

Note The syntax as is remains ambiguous; the semantic rules listed in this document disambiguate the grammar.

B.2 Terminal Symbols

In addition to the underlined terminal literals, the following are the terminal symbols: *variableName*; *name*; *stringConstant*; *booleanConstant*; *integerConstant*; and *floatConstant*.

A *variableName* **shall** adhere to the following regular expression: $\$[a-zA-Z_][0-9a-zA-Z_]^*$.

This regular expression describes a consecutive sequence of characters where the first character **shall** be either an alphabetical character or the “\$” character and the remaining characters consist of decimal digits, upper case alphabetical characters, lower case alphabetical characters, underscore (“_”), and nothing else. The length of an identifier **shall** be at least 1.

A *name* **shall** adhere to the following regular expression: $([a-zA-Z_][0-9a-zA-Z_]^*) | (“.+”)$.

Note This describes it to either be a consecutive sequence of digits and/or letters where the first character is a letter, or a non-empty string constant.

While this document does not make assumptions about particularities of atomic data types (such as short vs long integers, float vs double, and the associated bit lengths) the common basic data types Boolean, integer, float, and complex are assumed to be available (with complex syntactically being a composite expression, as usual):

A *booleanConstant* **shall** represent a logical truth value expressed as one of the literals “true” and “false” resp., whereby upper and lower case characters **shall** not be distinguished.

An *integerConstant* **shall** represent an integer number expressed in either decimal, octal (with a “0” prefix), or hexadecimal notation (with a “0x” or “0X” prefix).

A *floatConstant* **shall** represent a floating point number in common decimal-point or exponential notation.

A *stringConstant* **shall** represent a character sequence enclosed in single or double quotes, with no mix of both in a single constant.

B.3 Processing Syntax

```
processCoveragesExpr ::=
    'for' variableName 'in' '(' coverageList ')'
    ( ',' variableName 'in' '(' coverageList ')' )*
    ( 'let' letBinding ( ',' letBinding )* )?
```

```

    ( 'where' booleanScalarExpr )?
    'return' processingExpr

coverageList ::=
    coverageName ( ',' coverageName )*

letBinding ::=
    variableName ':' coverageExpr
    | scalarExpr
    | '[' intervalExpr ']'

processingExpr ::=
    encodeCoverageExpr
    | scalarExpr

formatName ::=
    stringConstant

extraParams ::=
    stringConstant

coverageExpr ::=
    coverageIdExpr
    | coverageConstructorExpr
    | coverageConstantExpr
    | getComponentExpr
    | inducedExpr
    | subsetExpr
    | crsTransformExpr
    | scaleExpr
    | decodeCoverageExpr

coverageIdExpr ::=
    coverageName

coverageConstructorExpr ::=
    'coverage' coverageName
    ( domainExpr )? ( rangeTypeExpr )? rangeSetExpr

domainExpr ::=
    'domain'
    'crs' nameOrString 'with'
    nameOrString axisDefExpr ( ',' nameOrString axisdefExpr )*
    ( interpolationExpr )?

interpolationExpr ::=
    'interpolation' interpolationMethod ( ','
interpolationMethod )*

interpolationMethod ::=
    none
    | name

```



```

axisDefExpr ::=
    'index' ( indexExpr ':' indexExpr )
  | 'regular' ( axisPointExpr ':' axisPointExpr )
    'resolution' axisPointExpr
  | 'irregular' ( axisPointExpr ( ',' axisPointExpr )* )

rangeTypeExpr ::=
    'range' 'type' rangeComponent ( ',' rangeComponent )*

rangeComponent ::=
    name ':' rangeType

rangeType ::=
    'boolean'
  | ( 'unsigned' )? 'int'
  | 'float'
  | 'complex'

rangeSetExpr ::=
    'range' ( scalarExpr | rangeConstantExpr )

rangeConstantExpr ::=
    '<' constant ( ';' constant )* '>'

scalarExpr ::=
    getComponentExpr
  | booleanScalarExpr
  | numericScalarExpr
  | stringScalarExpr
  | '(' scalarExpr ')'

getComponentExpr ::=
    identifierExpr
  | crs '(' coverageExpr ')' | getDomainExpr
  | interpolation '(' coverageExpr ')'

identifierExpr ::=
    'id' '(' coverageExpr ')'
  | 'name' '(' coverageExpr ')'

getDomainExpr ::=
    'domain' '(' coverageExpr ')'
  | 'domain' '(' coverageExpr ',' axisName ')'
  | 'domain' '(' coverageExpr ',' axisName ')' '.' 'lo'
  | 'domain' '(' coverageExpr ',' axisName ')' '.' 'hi'

booleanScalarExpr ::=
    booleanScalarExpr 'or' booleanScalarTerm
  | booleanScalarExpr 'xor' booleanScalarTerm
  | booleanScalarTerm

```

```

booleanScalarTerm ::=
    booleanScalarTerm 'and' booleanScalarFactor
  | booleanScalarFactor

booleanScalarFactor ::=
    numericScalarExpr compOp numericScalarExpr
  | stringScalarExpr compOp stringScalarExpr
  | not booleanScalarExpr
  | '(' booleanScalarExpr ')'
  | booleanConstant

compOp ::=
    '='
  | '!='
  | '>'
  | '>='
  | '<'
  | '<='

numericScalarExpr ::=
    numericScalarExpr '+' numericScalarTerm
  | numericScalarExpr '-' numericScalarTerm
  | numericScalarTerm

numericScalarTerm ::=
    numericScalarTerm '*' numericScalarFactor
  | numericScalarTerm '/' numericScalarFactor
  | numericScalarFactor

numericScalarFactor ::=
    '(' numericScalarExpr ')'
  | '-' numericScalarFactor
  | 'round' '(' numericScalarExpr ')'
  | integerConstant
  | floatConstant
  | complexConstant
  | condenseExpr

stringScalarExpr ::=
    identifierExpr
  | stringConstant

inducedExpr ::=
    unaryInducedExpr
  | binaryInducedExpr
  | naryInducedExpr

unaryInducedExpr ::=
    unaryArithmeticExpr
  | exponentialExpr
  | trigonometricExpr
  | booleanExpr

```

```

    | castExpr
    | fieldExpr

unaryArithmeticExpr ::=
    '+' coverageAtom
  | '-' coverageAtom
  | 'sqrt' '(' coverageExpr ')'
  | 'abs' '(' coverageExpr ')'
  | 're' '(' coverageExpr ')'
  | 'im' '(' coverageExpr ')'

trigonometricExpr ::=
    'sin' '(' coverageExpr ')'
  | 'cos' '(' coverageExpr ')'
  | 'tan' '(' coverageExpr ')'
  | 'sinh' '(' coverageExpr ')'
  | 'cosh' '(' coverageExpr ')'
  | 'tanh' '(' coverageExpr ')'
  | 'arcsin' '(' coverageExpr ')'
  | 'arccos' '(' coverageExpr ')'
  | 'arctan' '(' coverageExpr ')'

exponentialExpr ::=
    'exp' '(' coverageExpr ')'
  | 'log' '(' coverageExpr ')'
  | 'ln' '(' coverageExpr ')'
  | 'pow' '(' coverageExpr ')'

castExpr ::=
    '(' rangeType ')' coverageExpr

fieldExpr ::=
    coverageExpr '.' fieldName
  | coverageExpr '.' integerConstant

binaryInducedExpr ::=
    binaryInducedLogicExpr 'or' binaryInducedLogicTerm
  | binaryInducedLogicExpr 'xor' binaryInducedLogicTerm
  | binaryInducedLogicTerm

binaryInducedLogicTerm ::=
    binaryInducedLogicTerm 'and' binaryInducedLogicFactor
  | binaryInducedLogicFactor

binaryInducedLogicFactor ::=
    binaryInducedArithmExpr compOp binaryInducedArithmExpr
  | binaryInducedArithmExpr

binaryInducedArithmExpr ::=
    binaryInducedArithmExpr '+' binaryInducedArithmTerm
  | binaryInducedArithmExpr '-' binaryInducedArithmTerm
  | binaryInducedArithmTerm

```

```

binaryInducedArithmTerm ::=
    binaryInducedArithmTerm '*' binaryInducedArithmFactor
  | binaryInducedArithmTerm '/' binaryInducedArithmFactor
  | binaryInducedArithmFactor

binaryInducedArithmFactor ::=
    binaryInducedArithmFactor 'overlay' binaryInducedExpr
  | inducedExpr

naryInducedExpr ::=
    rangeConstructorExpr
  | switchExpr

rangeConstructorExpr ::=
    ( 'struct' )? '{' fieldName ':' scalarExpr
    ( ';' fieldName ':' scalarExpr )* '}'

switchExpr ::=
    'switch'
    'case' coverageExpr 'return' coverageExpr
    ( 'case' coverageExpr 'return' coverageExpr )*
    'default' 'return' coverageExpr

subsetExpr ::=
    trimExpr
  | sliceExpr
  | extendExpr
  | scalingExpr

trimExpr ::=
    coverageExpr '[' dimensionIntervalList ']'

dimensionIntervalExpr ::=
    dimensionIntervalExpr ( ',' dimensionIntervalExpr )*

dimensionIntervalExpr ::=
    axisExpr '(' axisPointExpr ':' axisPointExpr ')'

axisExpr ::=
    axisName ( ':' crsName )?

axisPointExpr ::=
    axisName
  | floatConstant
  | stringConstant

sliceExpr ::=
    coverageExpr '[' axisPointElement ( ','
axisPointElement )* ']'

axisPointElement ::=
    axisExpr '(' axisPointExpr ')'

```

```

extendExpr ::=
    'extend' '(' coverageExpr ',' '{' dimensionIntervalList '}'
    ')'

scaleExpr ::=
    'scale' '(' coverageExpr ',' '{' dimensionIntervalList '}'
    ')'

crsTransformExpr ::=
    'crsTransform' '(' coverageExpr ',' crsName ')'

encodeCoverageExpr ::=
    'encode' '(' coverageExpr ',' formatName ( ',' extraParams
    )? ')'

decodeCoverageExpr ::=
    'decode' '(' stringConstant ( ',' extraParams )? ')'

condenseExpr ::=
    reduceExpr
    | generalCondenseExpr

generalCondenseExpr ::=
    'condense' condenseOpType
    'over' axisIterator ( ',' axisIterator )*
    ( 'where' booleanScalarExpr )?
    'using' scalarExpr

condenseOpType ::=
    '+'
    | '*'
    | 'max'
    | 'min'
    | 'and'
    | 'or'

axisIterator ::=
    name [ axisName ] '(' intervalExpr ')'

intervalExpr ::=
    axisPointExpr ':' axisPointExpr

reduceExpr ::=
    'all' '(' coverageExpr ')'
    | 'some' '(' coverageExpr ')'
    | 'count' '(' coverageExpr ')'
    | 'add' '(' coverageExpr ')'
    | 'avg' '(' coverageExpr ')'
    | 'min' '(' coverageExpr ')'
    | 'max' '(' coverageExpr ')'

```

```
coverageName ::=
    nameOrString

crsName ::=
    nameOrString

axisName ::=
    nameOrString

fieldName ::=
    nameOrString

constant ::=
    stringConstant
    | booleanConstant
    | integerConstant
    | floatConstant
    | complexConstant

complexConstant ::=
    '(' floatConstant ',' floatConstant ')'
    | '(' integerConstant ',' integerConstant ')'

nameOrString ::=
    name
    | stringConstant
```

Annex C (non-normative)

Syntax diagrams

The following graphical representation of the syntax (often called “syntax diagrams” or “railroad diagrams”) is provided for the reader’s convenience. In case of deviation the normative syntax in Annex B prevails.

Note 1 This is a machine language not requiring formal translation.

Note 2 Diagrams generated by [RR - Railroad Diagram Generator](#).

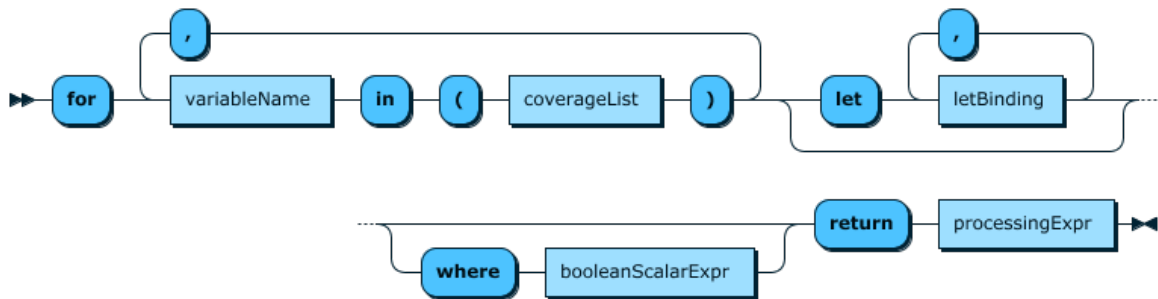


Figure C.1 - processCoveragesExpr

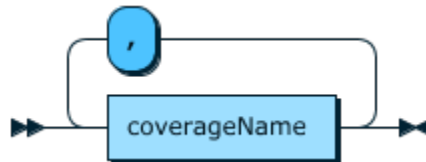


Figure C.2 - coverageList

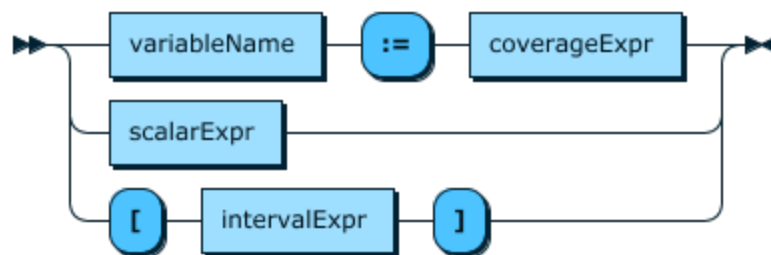


Figure C.3 - letBinding

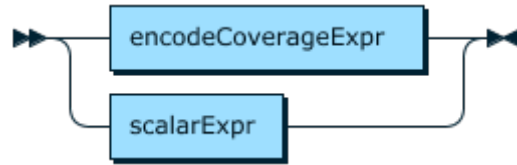


Figure C.4 - processingExpr



Figure C.5 - formatName



Figure C.6 - extraParams

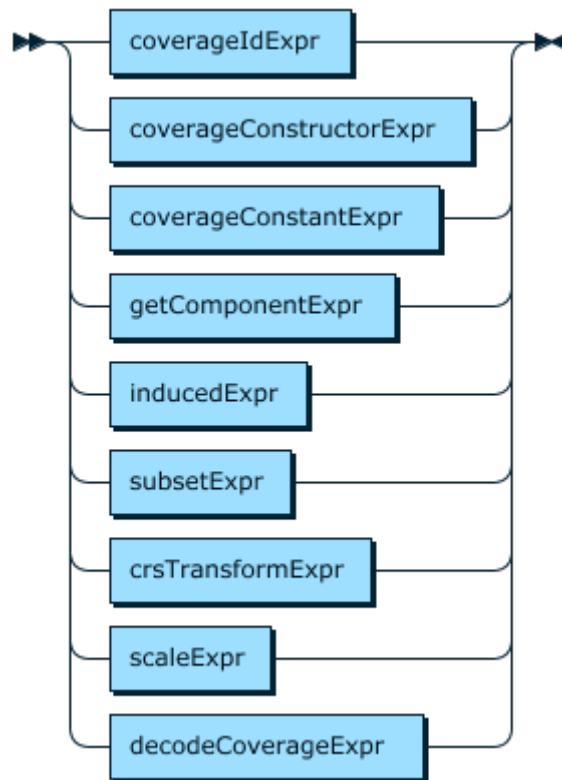


Figure C.7 - coverageExpr

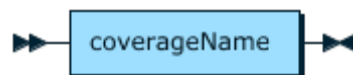


Figure C.8 - coverageIdExpr

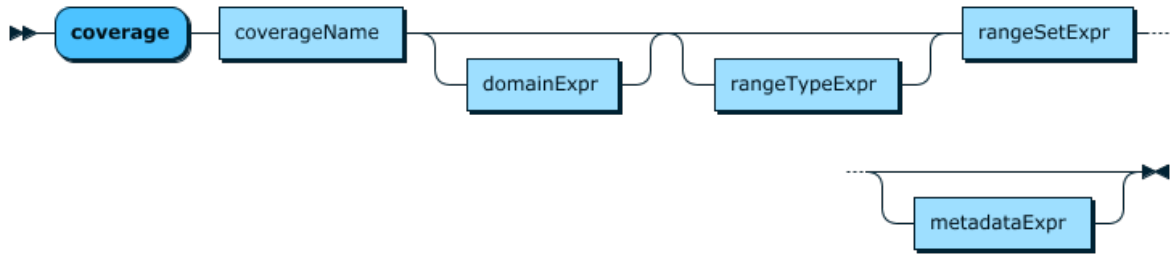


Figure C.9 - coverageConstructorExpr

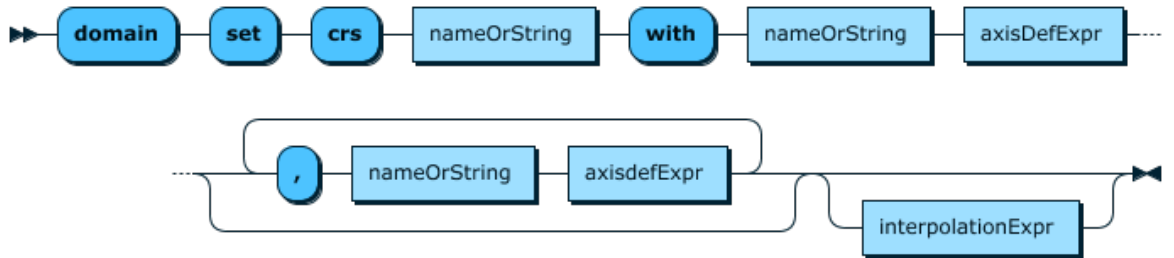


Figure C.10 - domainExpr

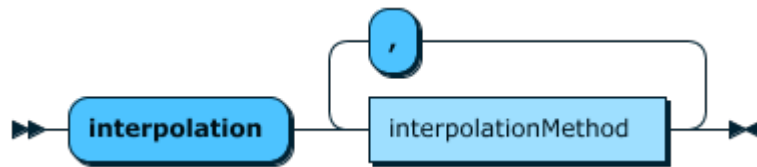


Figure C.11 - interpolationExpr

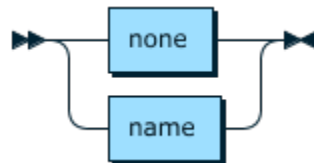


Figure C.12 - interpolationMethod

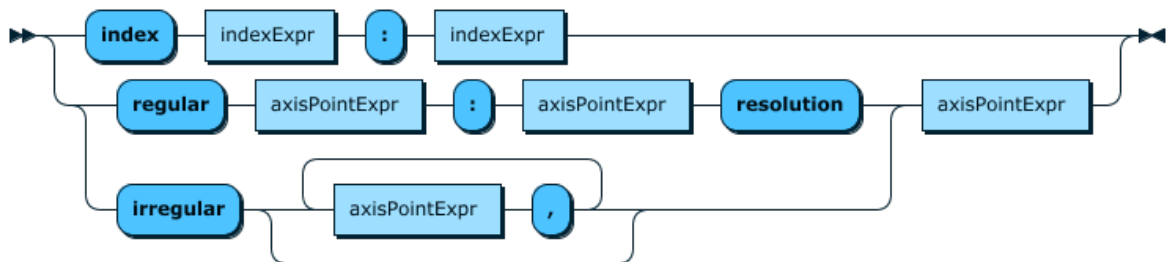


Figure C.13 - axisDefExpr

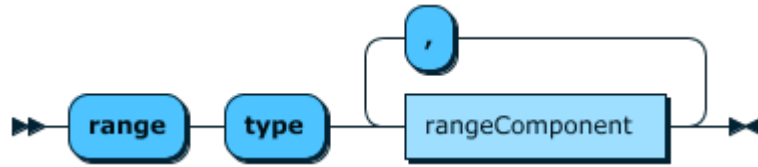


Figure C.14 - rangeTypeExpr



Figure C.15 - rangeComponent

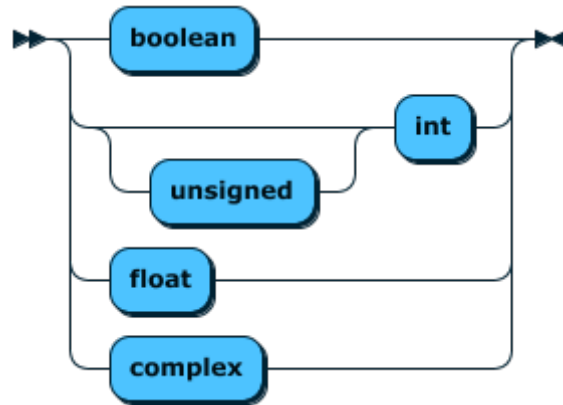


Figure C.16 - rangeType

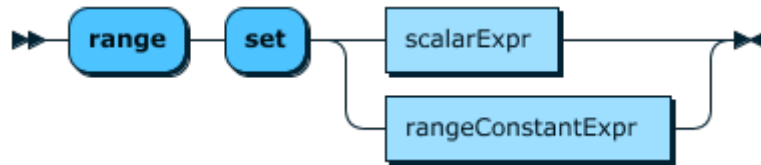


Figure C.17 - rangeSetExpr

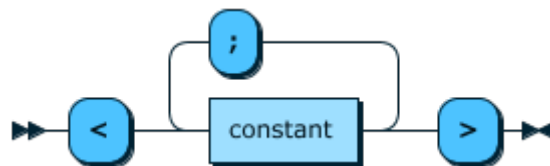


Figure C.18 - rangeConstantExpr

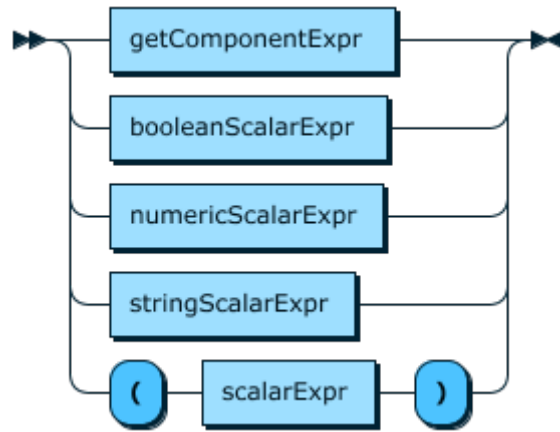


Figure C.19 - `scalarExpr`

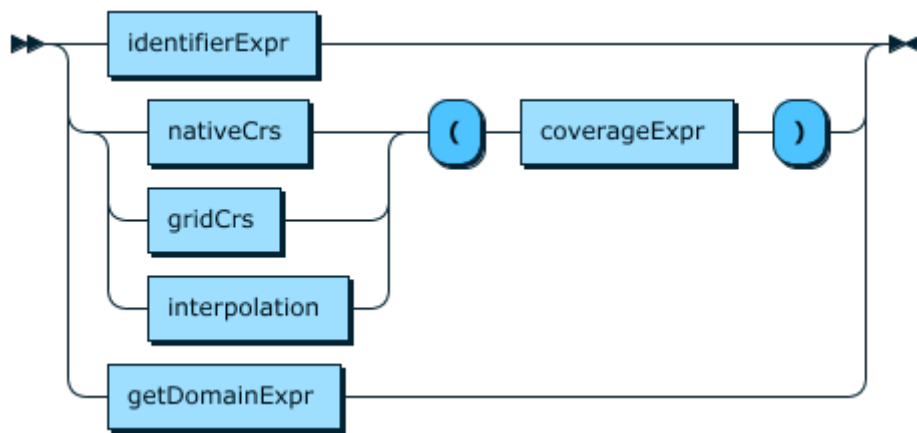


Figure C.20 - `getComponentExpr`

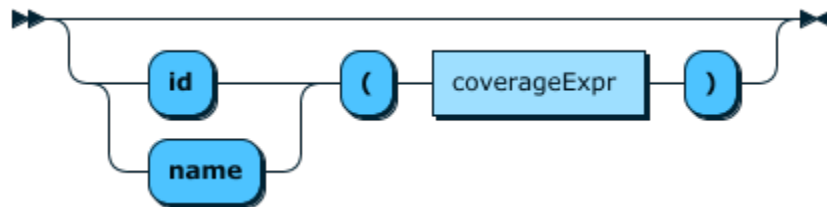


Figure C.21 - `identifierExpr`

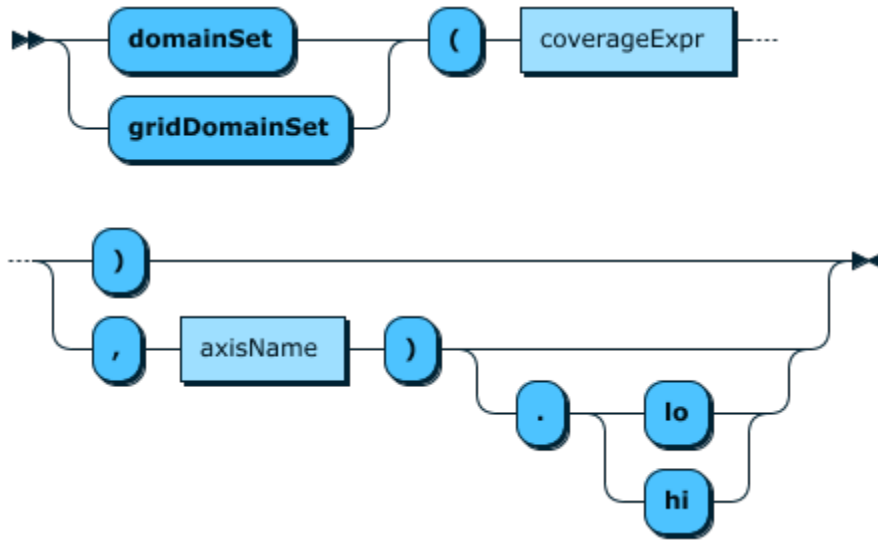


Figure C.22 - `getDomainExpr`

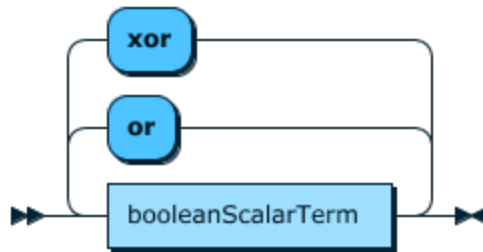


Figure C.23 - `booleanScalarExpr`

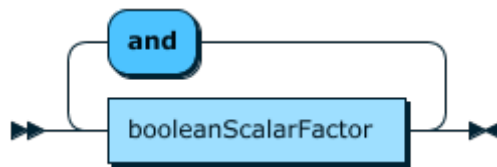


Figure C.24 - `booleanScalarTerm`

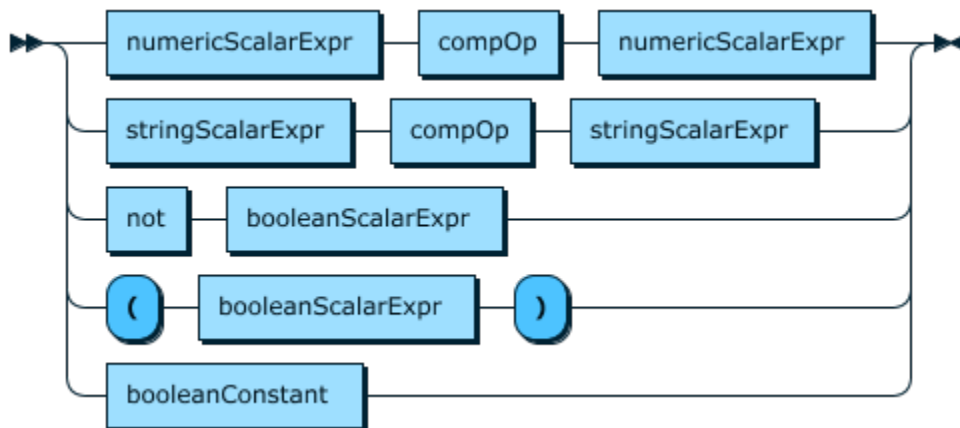


Figure C.25 - booleanScalarFactor

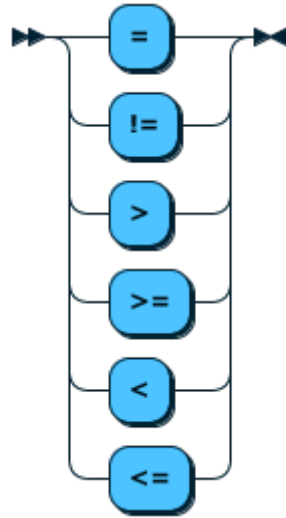


Figure C.26 - compOp

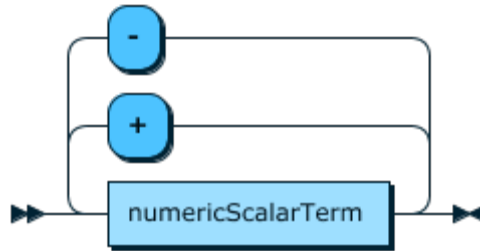


Figure C.27 - numericScalarExpr

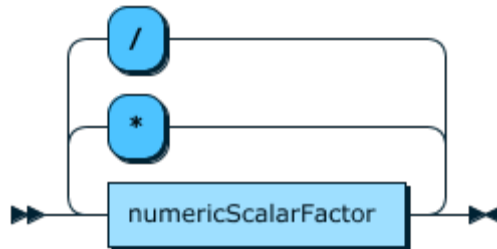


Figure C.28 - numericScalarTerm

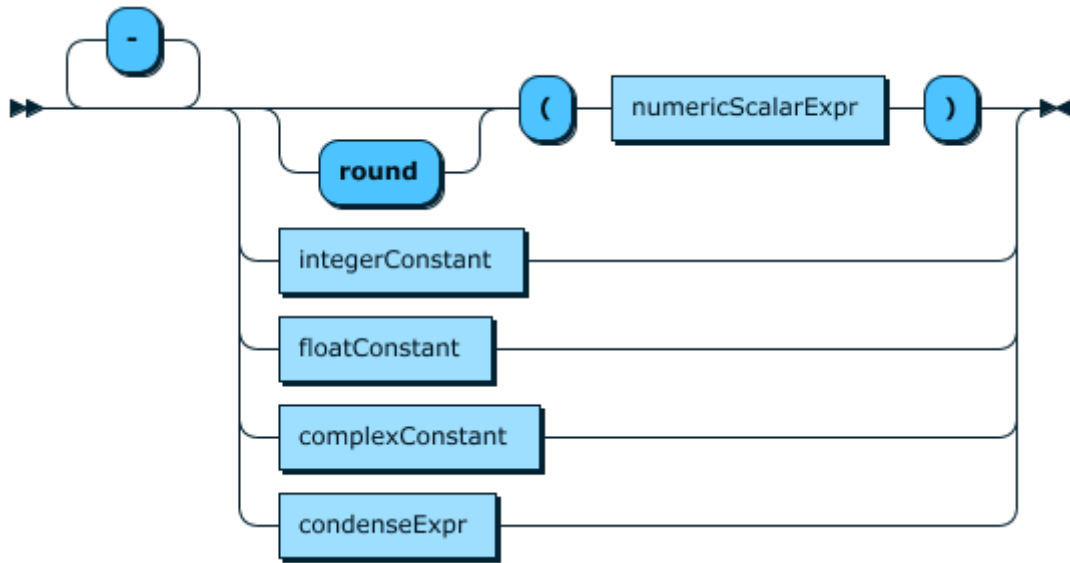


Figure C.29 - **numericScalarFactor**

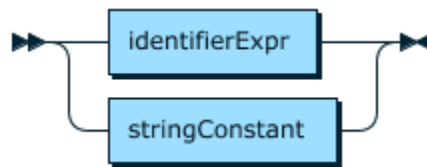


Figure C.30 - **stringScalarExpr**



Figure C.31 - **inducedExpr**

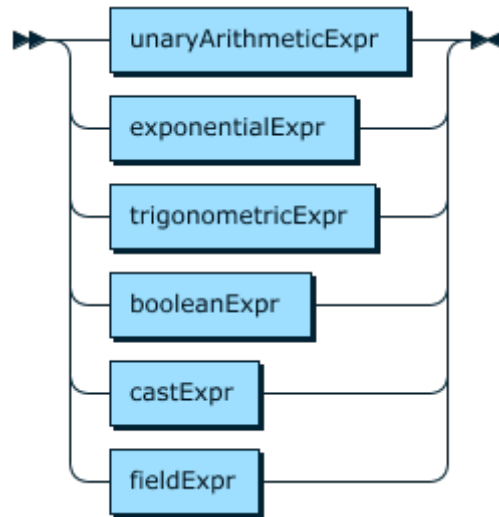


Figure C.32 - unaryInducedExpr

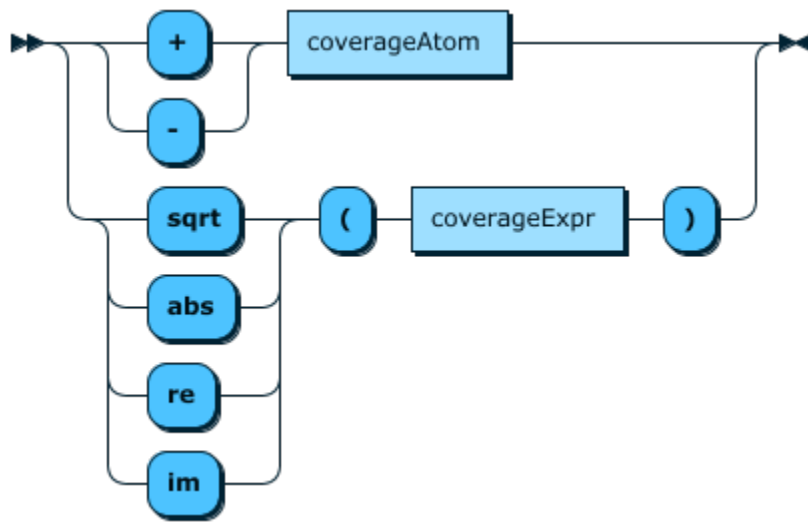


Figure C.33 - unaryArithmeticExpr

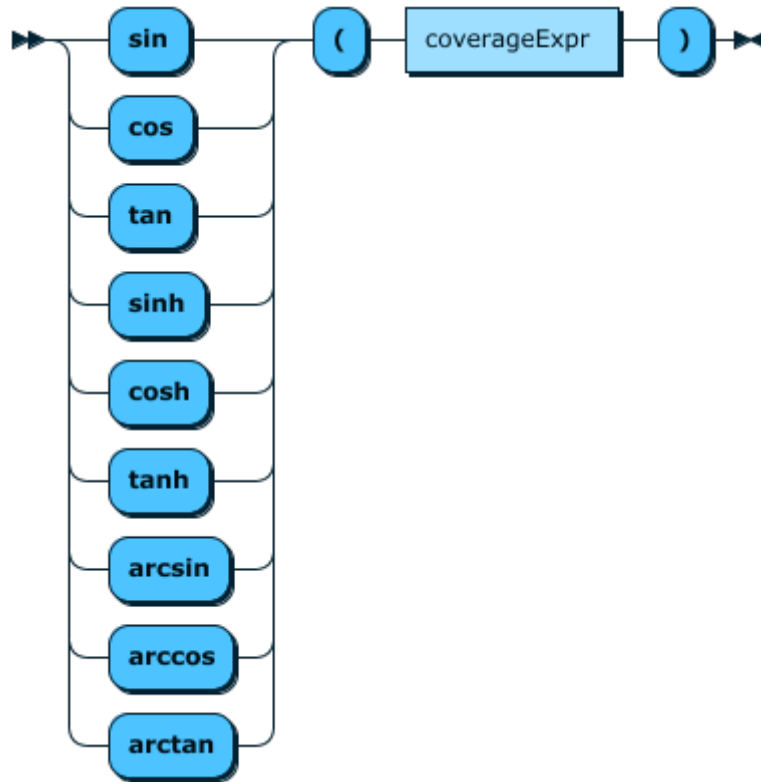


Figure C.34 - `trigonometricExpr`

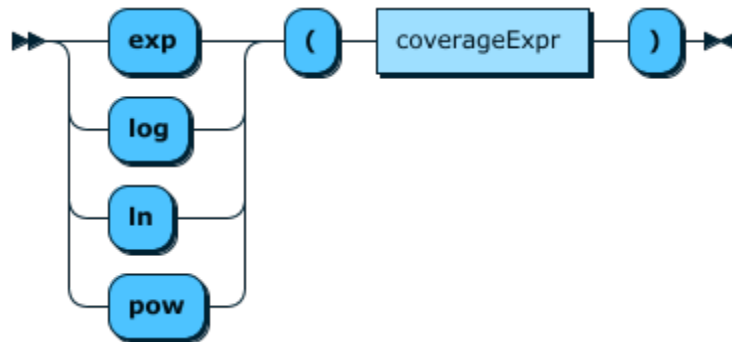


Figure C.35 - `exponentialExpr`



Figure C.36 - `castExpr`

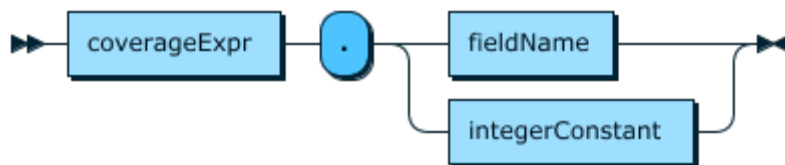


Figure C.37 - `fieldExpr`

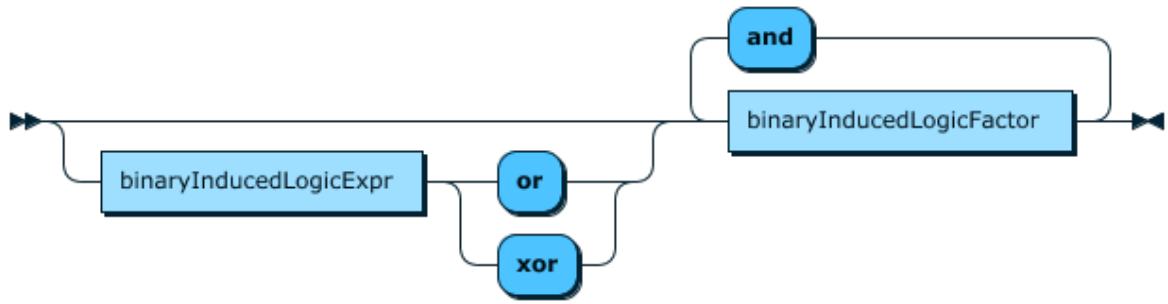


Figure C.38 - `binaryInducedExpr`

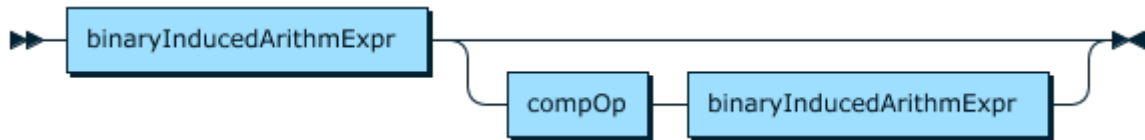


Figure C.39 - `binaryInducedLogicFactor`

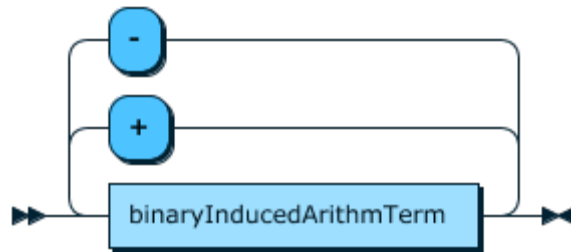


Figure C.40 - `binaryInducedArithmExpr`

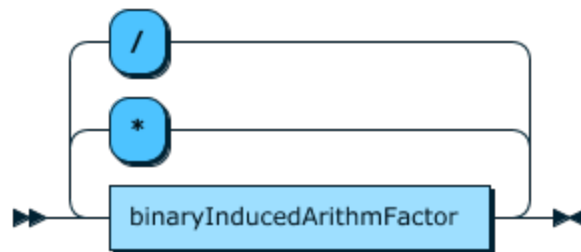


Figure C.41 - `binaryInducedArithmTerm`



Figure C.42 - `binaryInducedArithmFactor`

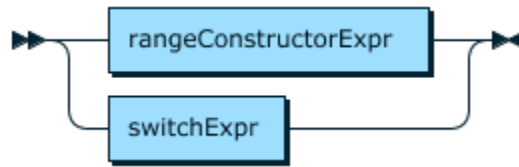


Figure C.43 - `naryInducedExpr`

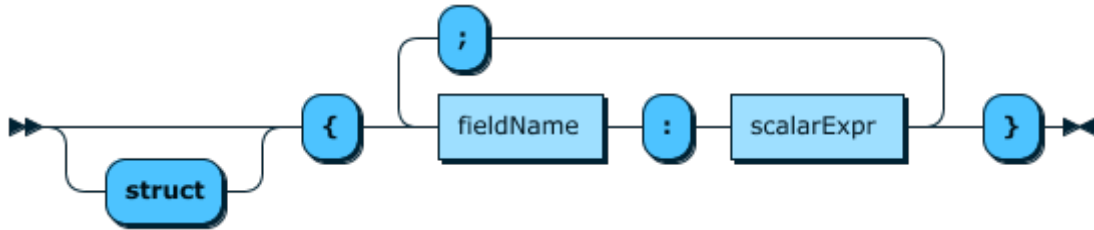


Figure C.44 - `rangeConstructorExpr`

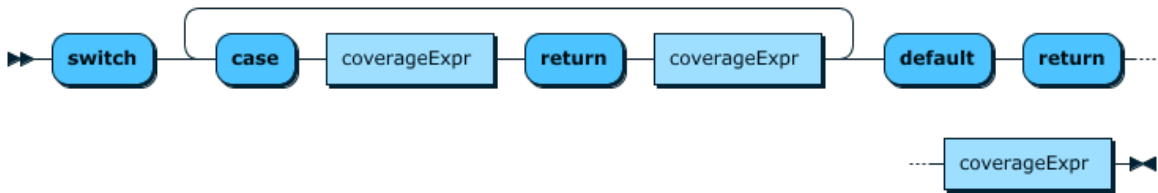


Figure C.45 - `switchExpr`

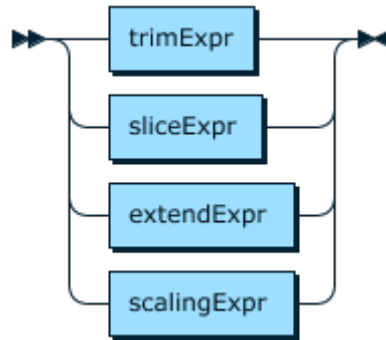


Figure C.46 - `subsetExpr`



Figure C.47 - `trimExpr`

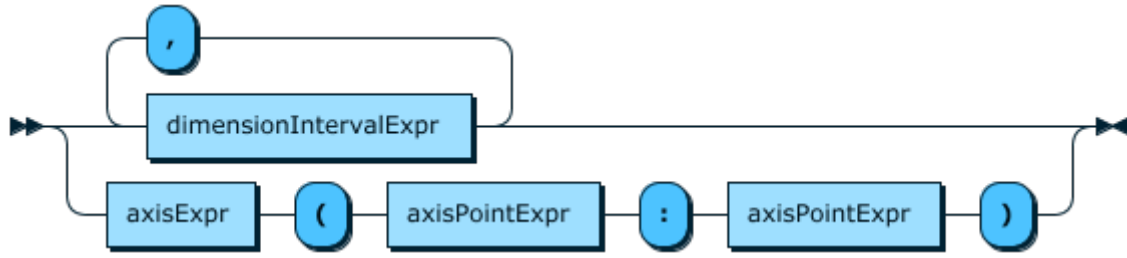


Figure C.48 - dimensionIntervalExpr

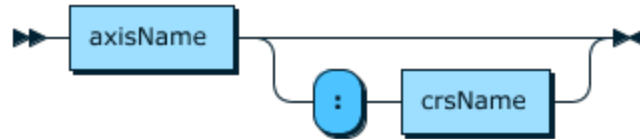


Figure C.49 - axisExpr

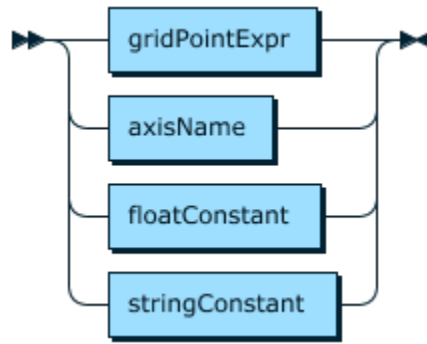


Figure C.50 - axisPointExpr

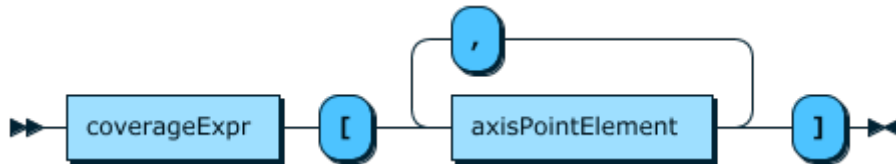


Figure C.51 - sliceExpr



Figure C.52 - axisPointElement

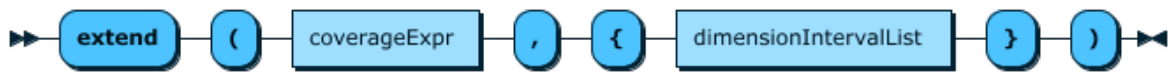


Figure C.53 - extendExpr

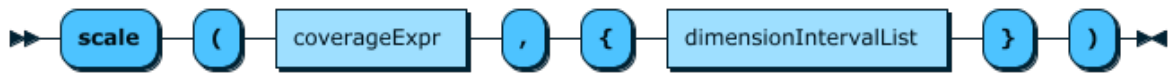


Figure C.54 - scaleExpr

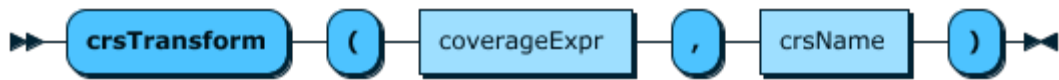


Figure C.55 - crsTransformExpr

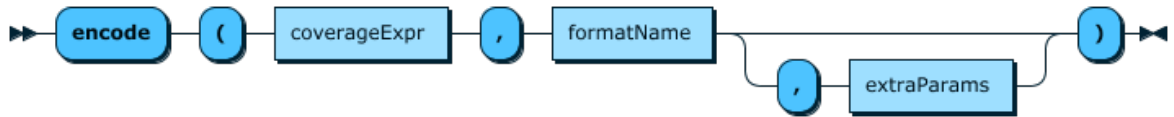


Figure C.56 - encodeCoverageExpr

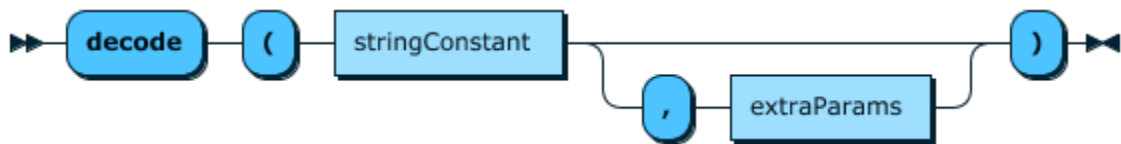


Figure C.57 - decodeCoverageExpr

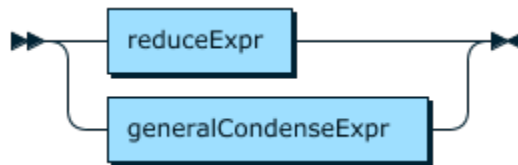


Figure C.58 - condenseExpr

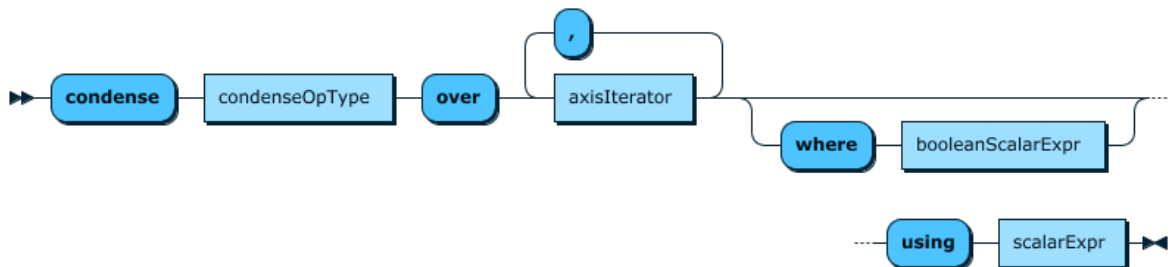


Figure C.59 - generalCondenseExpr

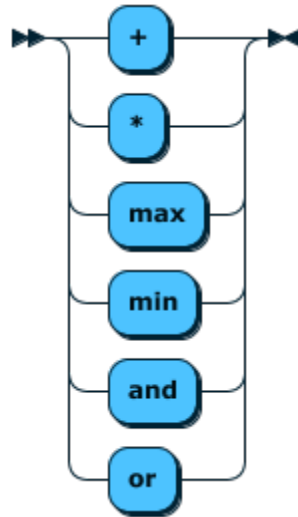


Figure C.60 - condenseOpType

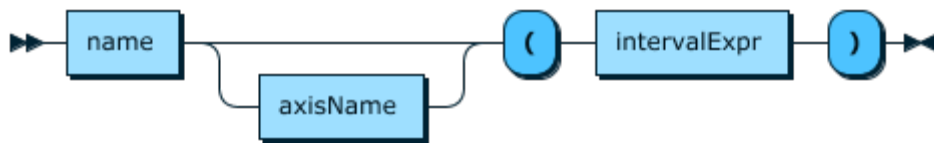
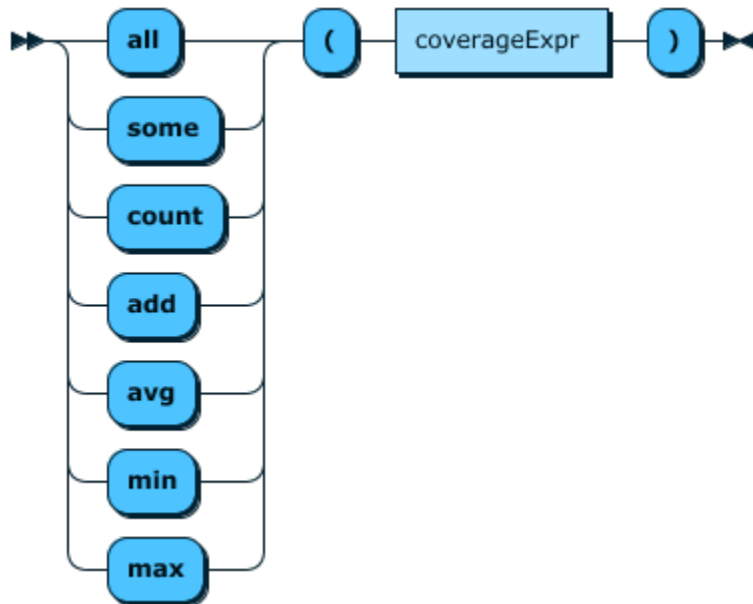


Figure C.61 - axisIterator



Figure C.62 - intervalExpr



- reduceExpr



Figure C.63 - coverageName



Figure C.64 - crsName



Figure C.65 - axisName

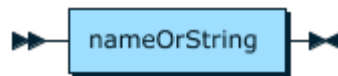


Figure C.66 - fieldName

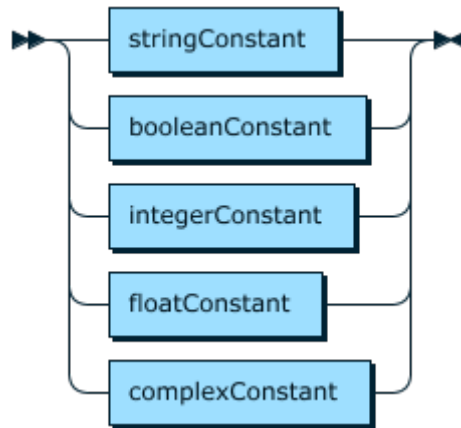


Figure C.67 - constant

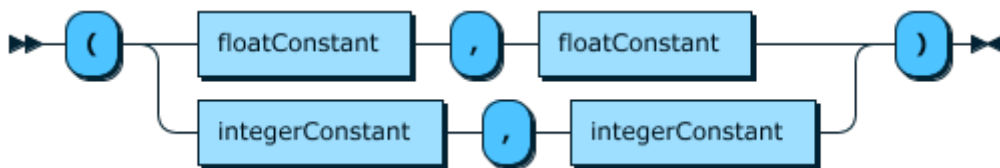


Figure C.68 - complexConstant

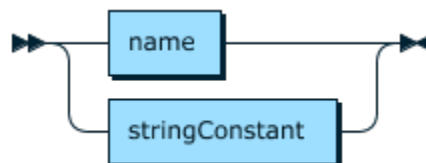


Figure C.69 - nameOrString

Annex D (non-normative)

Sample service descriptions

D.1 Overview

This Annex presents, as an example of using the coverage processing language, the specification of the OGC Web Coverage Service (WCS) [4] semantics through coverage expressions. WCS-Core and several of its extensions are modeled.

D.2 WCS-Core

WCS-Core defines access to a coverage, subsetting, and output format encoding in the *GetCoverage* request.

Extensions below often extend the *GetCoverage* request with additional parameters triggering the additional functionality in the server. Therefore, when such extension functionality is used the resulting 19123-1 expression describing the semantics will be a functional merge of all individual WCS Core's and extensions' expressions involved.

Input parameters:

- {cov}
- {subset-axis1}, {subset-axis2}, ...
- {fmt} (default: coverage native format)

WCS *GetCoverage* request in GET/KVP syntax:

```
https://acme.com/wcs?SERVICE=WCS&VERSION=2.0&REQUEST=GetCoverage&
  COVERAGEID={cov}&
  SUBSET={subset-axis1}&SUBSET={subset-axis2}&...&
  FORMAT={fmt}
```

Note The SUBSET parameter gets broken down into a trim or slice on the axes addressed

Semantics:

for \$c **in** ({cov}) **return** encode({cov} {subset}, {fmt})

D.3 WCS-Range-Subsetting

WCS-Range-Subsetting is an optional WCS extension which allows extraction of range components (in various application domains also called “bands”, “variables”, etc.). Technically, an additional parameter extends the WCS-Core *GetCoverage* request.

Input parameters:

- {cov}
- {range-subset}

WCS *GetCoverage* request in GET/KVP syntax:

```
https://acme.com/wcs?SERVICE=WCS&VERSION=2.0&REQUEST=GetCoverage&
  COVERAGEID={cov}&
  RANGESUBSET={range-subset}
```

Semantics:

for \$c in ({cov}) **return** encode({cov}. {range-subset}, {fmt})

D.4 WCS-Scaling

WCS-Scaling is an optional WCS extension which allows reducing the resolution of a grid coverage. Technically, additional parameters extend the WCS-Core *GetCoverage* request. Here, one of the several scaling variants is described:

Input parameters:

- {cov} (as per WCS-Core)
- {scale-factor}

WCS *GetCoverage* request in GET/KVP syntax:

```
https://acme.com/wcs?SERVICE=WCS&VERSION=2.0&REQUEST=GetCoverage&
  COVERAGEID={cov}&
  SCALEFACTOR={scale-factor}
```

Semantics:

for \$c in ({cov}) **return** encode(scale({cov} {scale-factor}), {fmt})

D.5 WCS-CRS

WCS-CRS is an optional WCS extension which allows reprojection of a coverage into a different CRS (and formulate a subsetting request in a CRS different from the coverage’s CRS – this is omitted here for simplicity). Technically, additional parameters extend the WCS-Core *GetCoverage* request.

Input parameters:

- {cov} (as per WCS-Core)
- {output-crs} CRS into which coverage is transformed
- {format} encoding format in which result is returned

WCS *GetCoverage* request in GET/KVP syntax:

```
https://acme.com/wcs?SERVICE=WCS&VERSION=2.0&REQUEST=GetCoverage&
  COVERAGEID={cov}&
  OUTPUTCRS={output-crs}
```

Semantics:

for \$c **in** ({cov}) **return** encode(crsTransform({cov}, {output-crs}), {format})

D.6 WCS-Processing

WCS-Processing is an optional WCS extension which allows sending an OGC WCPS request to a server and obtain the evaluation result. WCPS is based on the OGC Coverage Implementation Schema (CIS) model which is identical to ISO 19123-2, a concretization of the 19123-1 data model. Technically, an additional request type is added to WCS named *ProcessCoverages*. For the overlapping part of both languages and assuming the ISO 19123-2 coverage model, translation is 1:1.

Input parameters:

- {wcps-expression}

WCS *ProcessCoverage* request in GET/KVP syntax:

```
https://acme.com/wcs?SERVICE=WCS&VERSION=2.0&REQUEST=ProcessCoverage&
  QUERY={wcps-expression}
```

Semantics:

{wcps-expression}

Bibliography

- [1] Baumann, P.: The OGC Web Coverage Processing Service (WCPS) Standard. *Geoinformatica*, 14(4)2010, pp 447-479
- [2] Baumann, P.: OGC Web Coverage Processing Service (WCPS) Language Interface Standard. OGC document 08-068r3, <https://docs.ogc.org/is/08-068r3/08-068r3.html>
- [3] P. Baumann: Towards a Model-Driven Datacube Analytics Language. Proc. IEEE Big Spatial Data Workshop, December 17, 2021, http://localhost/public_html/Website-IUB/iu-bremen.de_pbaumann/Papers/2021/IEEE-BigSpatialData_WCPS.pdf
- [4] Baumann, P.: OGC Web Coverage Service (WCS) Interface Standard – Core. OGC document 17-089r1, <http://docs.opengeospatial.org/is/17-089r1/17-089r1.html>
- [5] ISO/IEC 19123:2022, Geographic information — Schema for coverage geometry and functions — Part 1: Fundamentals
- [6] W3C: XQuery 1.0: An XML Query Language (Second Edition). <https://www.w3.org/TR/2010/REC-xquery-20101214>
- [7] ISO/IEC 19123-2:2019, Geographic information — Schema for coverage geometry and functions — Part 2: Coverage implementation schema