

Seattle Children's Hospital – sede central

Cómo llegar, estacionar y el transporte público



Seattle Children's Hospital: sede central

Dirección

4800 Sand Point Way NE
Seattle, WA 98105

Emergencias

4500 40th Ave. NE
Seattle, WA 98105

Cómo llegar (en inglés)

206-987-2226

Teléfono

206-987-2000

www.seattlechildrens.org

Autobús

King County Metro
metro.kingcounty.gov
206-553-3000

Tren Light Rail

Sound Transit
soundtransit.org
888-889-6368

Instrucciones para llegar en automóvil:

I-5 South (sur)

- Tome I-5 South (al sur) hasta la exit 169 (salida), NE 45th Street.
- Gire a la izquierda hacia NE 45th Street.
- Siga por NE 45 Street, pasando la Universidad de Washington y una bajada empinada.
- Al pie de la colina, gire a la izquierda en el semáforo y continúe por NE 45 Street.
- NE 45th Street se curva a la izquierda y se convierte en Sand Point Way NE.
- Gire a la derecha en Penny Drive para entrar al hospital Seattle Children's.

I-90 West (oeste) y I-5 North (norte)

- Tome I-90 West (al oeste) atravesando el puente flotante Mercer Island Floating Bridge.
- Tome I-5 North (al norte) hasta la exit 169 (salida), NE 45th Street
- Siga por el carril de la derecha.
- Siga por NE 45 Street, pasando la Universidad de Washington y una bajada empinada.
- Al pie de la colina, gire a la izquierda en el semáforo y continúe por NE 45 Street.
- NE 45th Street se curva a la izquierda y se convierte en Sand Point Way NE.
- Gire a la derecha en Penny Drive para entrar al hospital Seattle Children's.

I-82 West (oeste) Desde la Villa de los niños Children's Village/Yakima y Tri-Cities

Children's Village

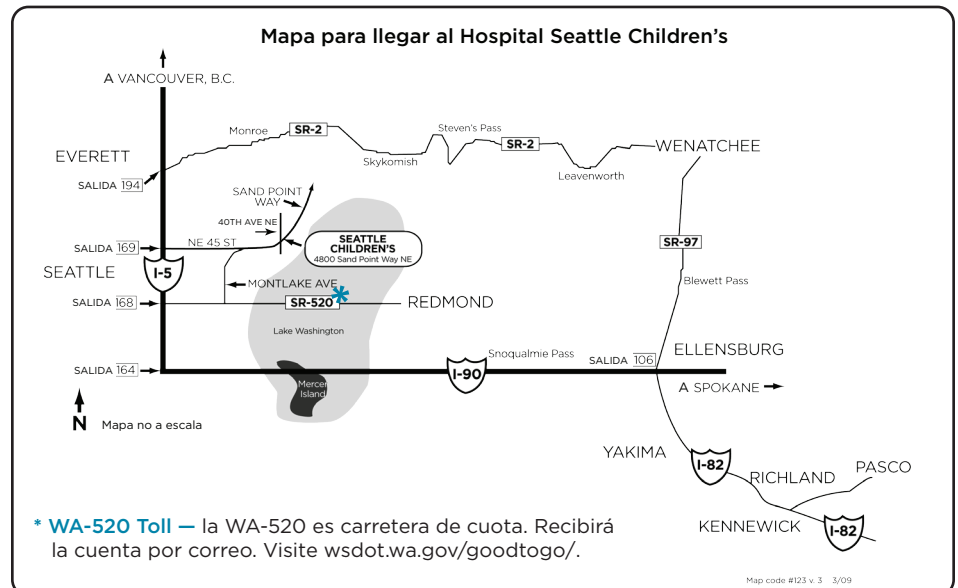
- Tome Kern Road North (norte) hasta 40th Avenue y gire a la derecha.
- Tome 40th Avenue y entre en la carretera Highway 12 East (este).

Yakima/Tri-Cities

- Tome I-82 West (oeste) hasta I-90 West (oeste).
- Siga las indicaciones de más arriba para continuar por la I-90 West (oeste) y I-5 North (norte).

WA-520 West (oeste) *

- Tome WA-520 West (al oeste) y atravesese el puente flotante Evergreen Point Floating Bridge.
- Tome la salida de Montlake Boulevard.
- Tome Montlake Boulevard East (al este). Muy pronto estará en NE 45th Street.
- Continúe por NE 45th Street.
- NE 45th Street se curva a la izquierda y se convierte en Sand Point Way NE.
- Gire a la derecha en Penny Drive para entrar al hospital Seattle Children's.



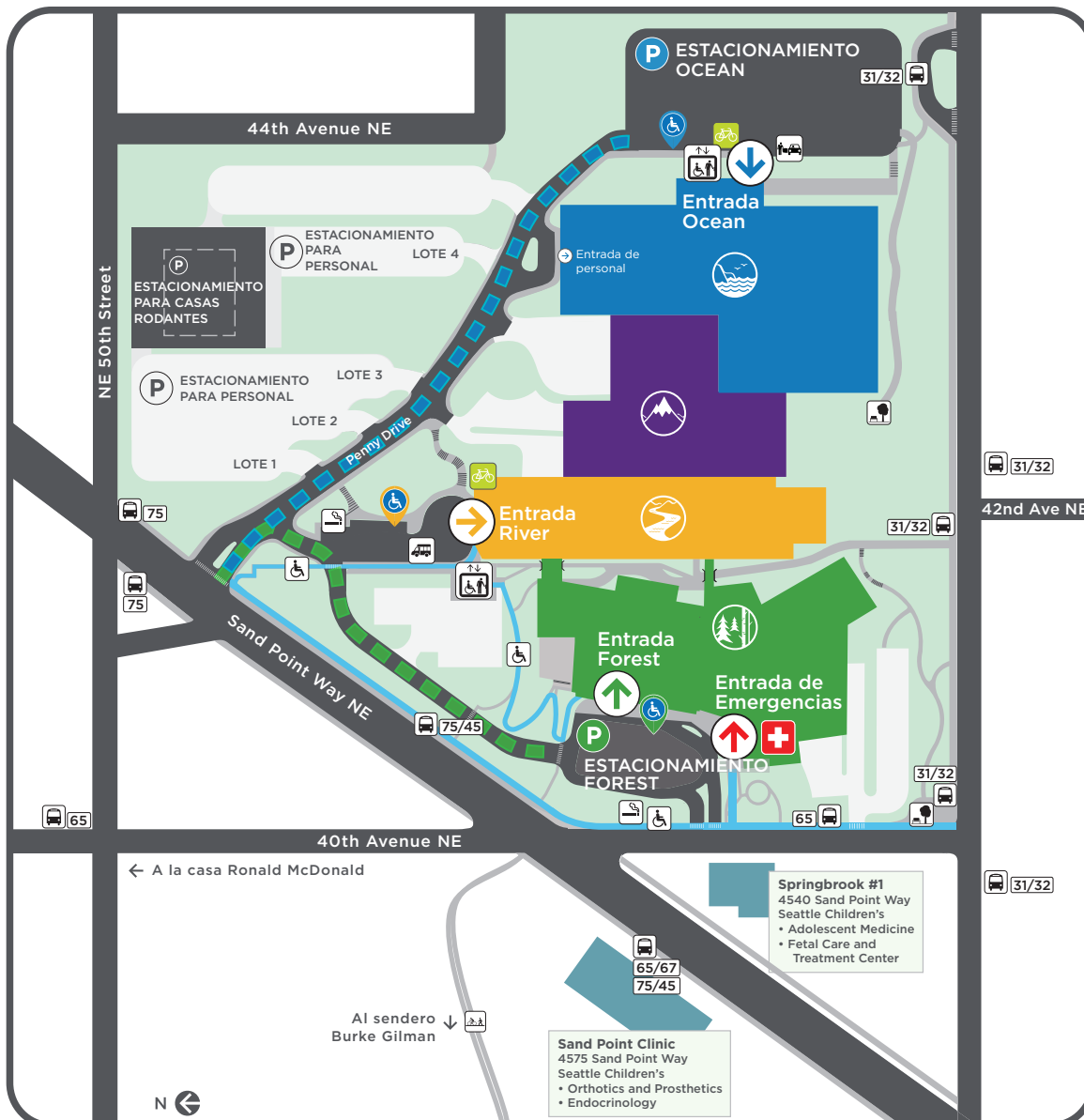
Seattle Children's[®]
HOSPITAL • RESEARCH • FOUNDATION

Hope. Care. Cure.™

Seattle Children's Hospital: sede central


Cómo llegar, estacionar y el transporte público

ESTACIONAMIENTO PARA	SÍMBOLO	NOMBRE DEL ESTACIONAMIENTO	SERVICIOS	ZONA	ENTRADA
Emergencias: Pacientes y sus familias		Estacionamiento Forest, nivel 1	Estacionamiento para discapacitados		Entrada de Emergencias en la zona Forest A
Visitantes para pacientes internados: Pacientes, familias y visitantes		Estacionamiento Forest	Estacionamiento para discapacitados		Entrada Forest
Citas médicas y Urgencias: Pacientes, familias y visitantes		Estacionamiento Ocean	Valet parking gratuito en el nivel 8, de 7:30 a.m. a 3 p.m. Estacionamiento para discapacitados		Entrada Ocean niveles 6, 7 y 8



Seattle Children's Hospital – Main Campus

Directions, Parking and Transit



Seattle Children's Hospital – Main Campus

Address

4800 Sand Point Way NE
Seattle, WA 98105

Emergency Department

4500 40th Ave. NE
Seattle, WA 98105

Driving Directions

206-987-2226

Phone

206-987-2000

www.seattlechildrens.org

Transit

Bus

King County Metro
metro.kingcounty.gov
206-553-3000

Light Rail

Sound Transit
soundtransit.org
888-889-6368



Seattle Children's
HOSPITAL • RESEARCH • FOUNDATION

Hope. Care. Cure.™

Driving directions:

I-5 South

- Take I-5 South to Exit 169 for NE 45th Street.
- Turn left onto NE 45th Street.
- Follow NE 45th Street past the University of Washington and down a large hill.
- At the bottom of the hill, turn left at the stoplight and continue on NE 45th Street.
- NE 45th Street will curve to the left and become Sand Point Way NE.
- Turn right onto Penny Drive to enter Children's campus.

I-90 West and I-5 North

- Take I-90 West across the Mercer Island Floating Bridge.
- Take I-5 North to Exit 169 for NE 45th Street.
- Stay in the right lane.
- Follow NE 45th Street past the University of Washington and down a large hill.
- At the bottom of the hill, turn left at the stoplight and continue on NE 45th Street.
- NE 45th Street will curve to the left and become Sand Point Way NE.
- Turn right onto Penny Drive to enter Children's campus.

I-82 West (from Children's Village/Yakima and Tri-Cities)

Children's Village

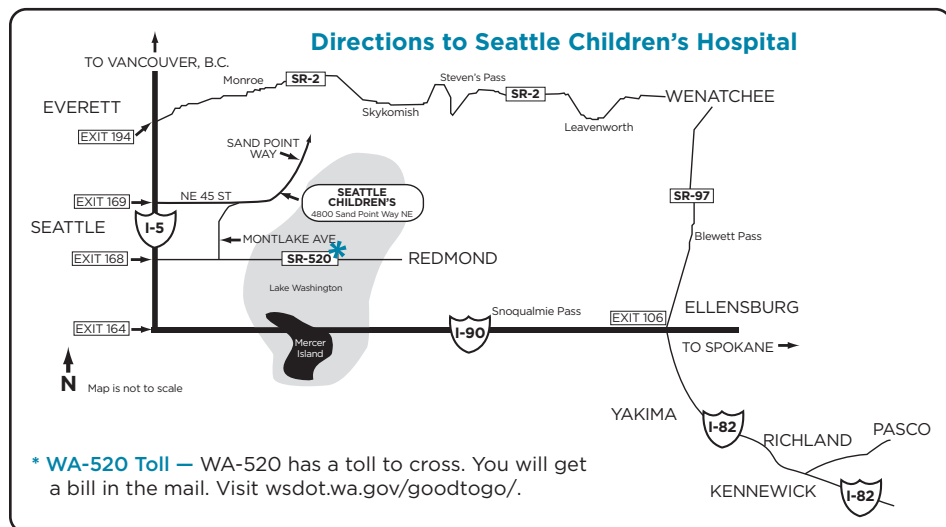
- Take Kern Road North to 40th Avenue and turn right.
- Take 40th Avenue and merge on to Highway 12 East.

Yakima/Tri-Cities

- Take I-82 West to I-90 West.
- Follow I-90 West and I-5 North directions above.

WA-520 West *

- Take WA-520 West over the Evergreen Point Floating Bridge.
- Take the Montlake Boulevard Exit.
- Merge right onto Montlake Boulevard East. This will run into NE 45th Street.
- Continue on NE 45th Street.
- NE 45th Street will curve to the left and become Sand Point Way NE.
- Turn right at Penny Drive to enter Children's campus.

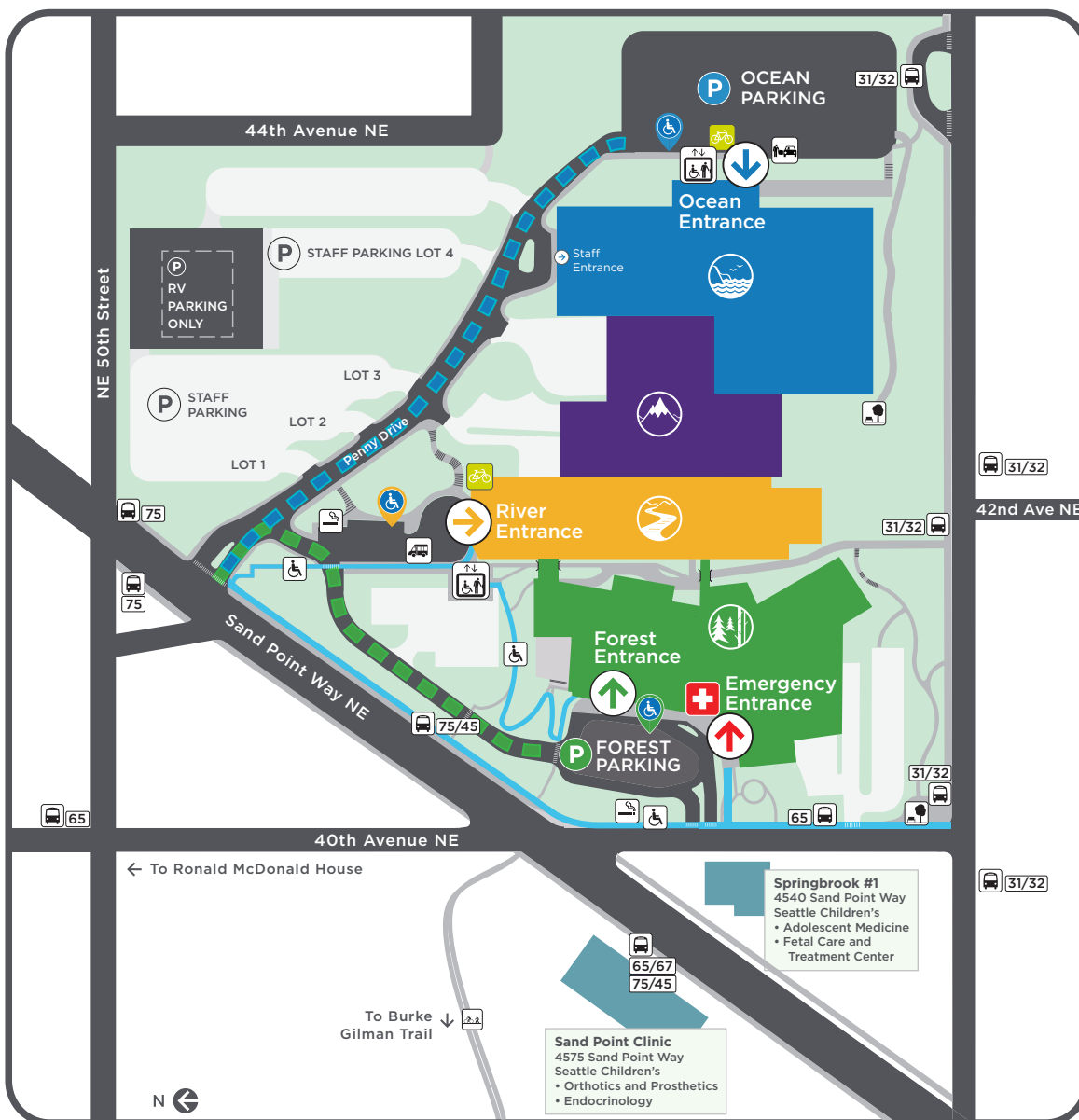


Seattle Children's Hospital – Main Campus

Directions, Parking and Transit

PARKING FOR	SYMBOL	LOT NAME	SERVICES	ZONE	ENTRANCE
Emergency Department: Patients and families		Forest Garage, Level 1	Disabled Parking		ED Entrance in Forest A zone
Inpatient Visits: Patients, families and visitors		Forest Garage	Disabled Parking		Forest Entrance
Clinic Visits and Urgent Care: Patients, families and visitors		Ocean Parking	Free valet parking on level 8, 7:30 a.m. to 3 p.m. Disabled Parking		Ocean Entrance levels 6, 7 and 8

Hospital Campus Map



■ Forest clinics, procedures and inpatient visits
 ■ Ocean clinics and procedures